



# SUNNICA ENERGY FARM

EN010106

Volume 2

2.6 Statutory and Non-Statutory Sites or Features of Nature  
Conservation, Habitats of Protected Species and Important Habitats  
Plan

APFP Regulation 5(2)(I)

Planning Act 2008

Infrastructure Planning (Applications: Prescribed Forms and  
Procedure) Regulations 2009



Planning Act 2008

**The Infrastructure Planning  
(Applications: Prescribed Forms and  
Procedure) Regulations 2009**

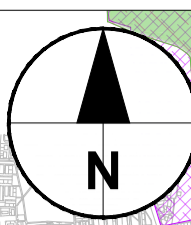
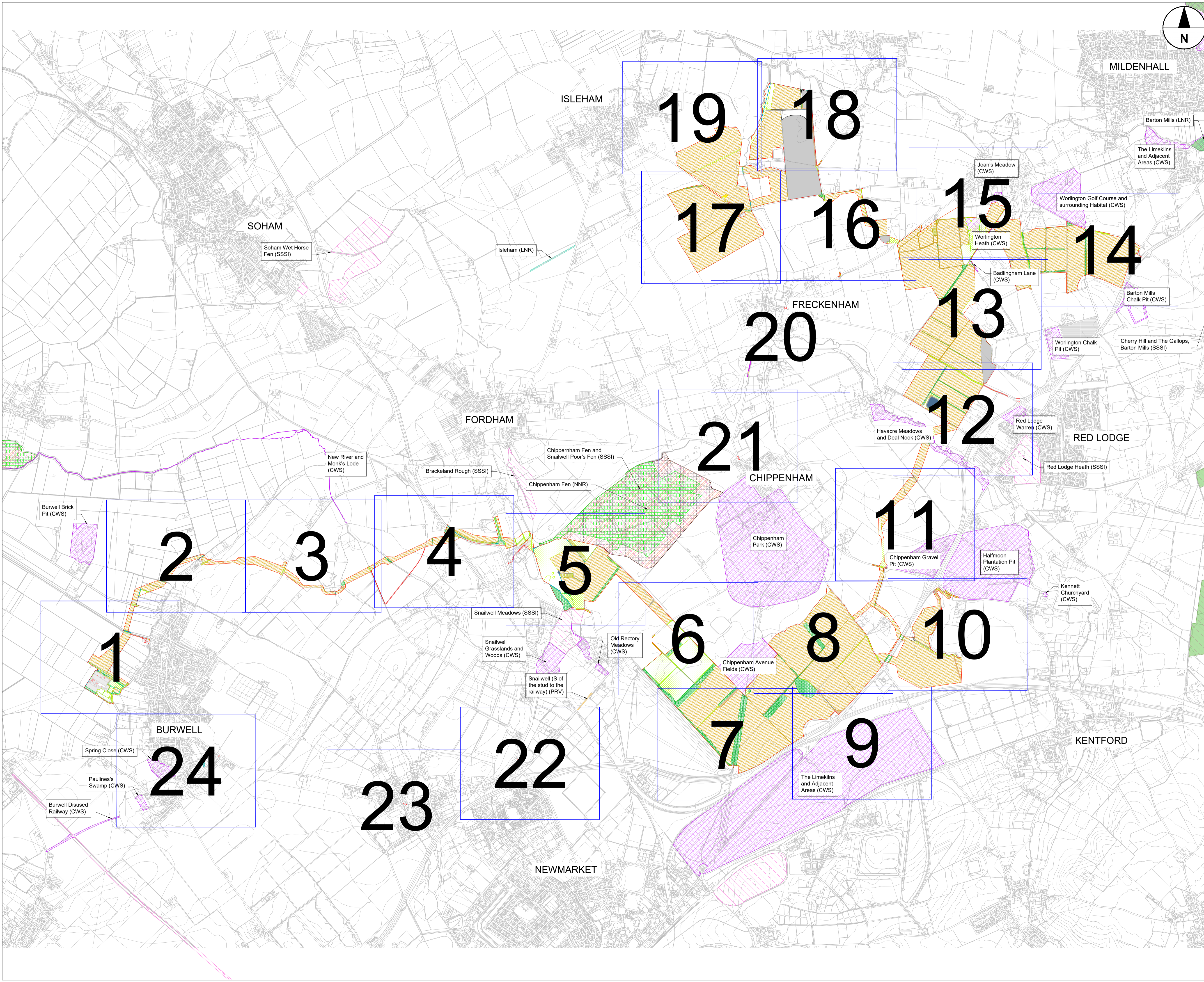
**Sunnica Energy Farm**

**2.6 Statutory and Non-Statutory Sites or Features of Nature  
Conservation, Habitats of Protected Species and Important Habitats  
Plan**

<b>Regulation Reference:</b>	Regulation 5(2)(l)
<b>Planning Inspectorate Scheme Reference</b>	EN010106
<b>Application Document Reference</b>	EN010106/APP/2.6
<b>Author</b>	Sunnica Energy Farm Project Team

<b>Version</b>	<b>Date</b>	<b>Status of Version</b>
Rev 00	18 November 2021	Application Version
Rev 01	30 August 2022	Change Application





- KEY:**
- Order limits
  - Protected road verge
  - Ancient Woodland
  - County Wildlife Site
  - Local Nature Reserve
  - National Nature Reserve
  - Site of Scientific Interest
  - Special Areas of Conservation
  - Ramsar
  - Local Geological Sites
  - Special Protection Areas
  - Woodland
  - Scrubland
  - Grassland
  - Ruderal
  - Running water
  - Standing water
  - Arable
  - Private/Garden
  - Hedge and trees
  - Fence
  - Hard Ground
  - Bare Ground
  - Buildings
  - Dry Ditch

**Notes:**  
 No sites of landscape importance have been identified in the relevant study areas set out in the Environmental Statement.  
 Further information on statutory and non-statutory sites and features of nature conservation is also included in the Environmental Statement Figures [EN10106/APP6/3].  
 Copyright:  
 Contains OS data © Crown copyright and database right 2021  
 Contains public sector information licensed under the Open Government Licence v3.0  
 NOTE:  
 Document Reference: EN10106/APP/2.6  
 APP/2.6 Regulation: 5(2)(i)

Purpose of Issue  
**FOR DCO SUBMISSION**

Client  
**SUNNICA LTD**



Drawing Title  
**STATUTORY AND NON-STATUTORY SITES OR FEATURES OF NATURE CONSERVATION, HABITATS OF PROTECTED SPECIES AND IMPORTANT HABITATS PLAN. KEY PLAN**

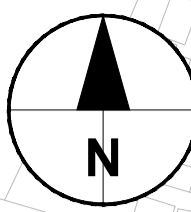
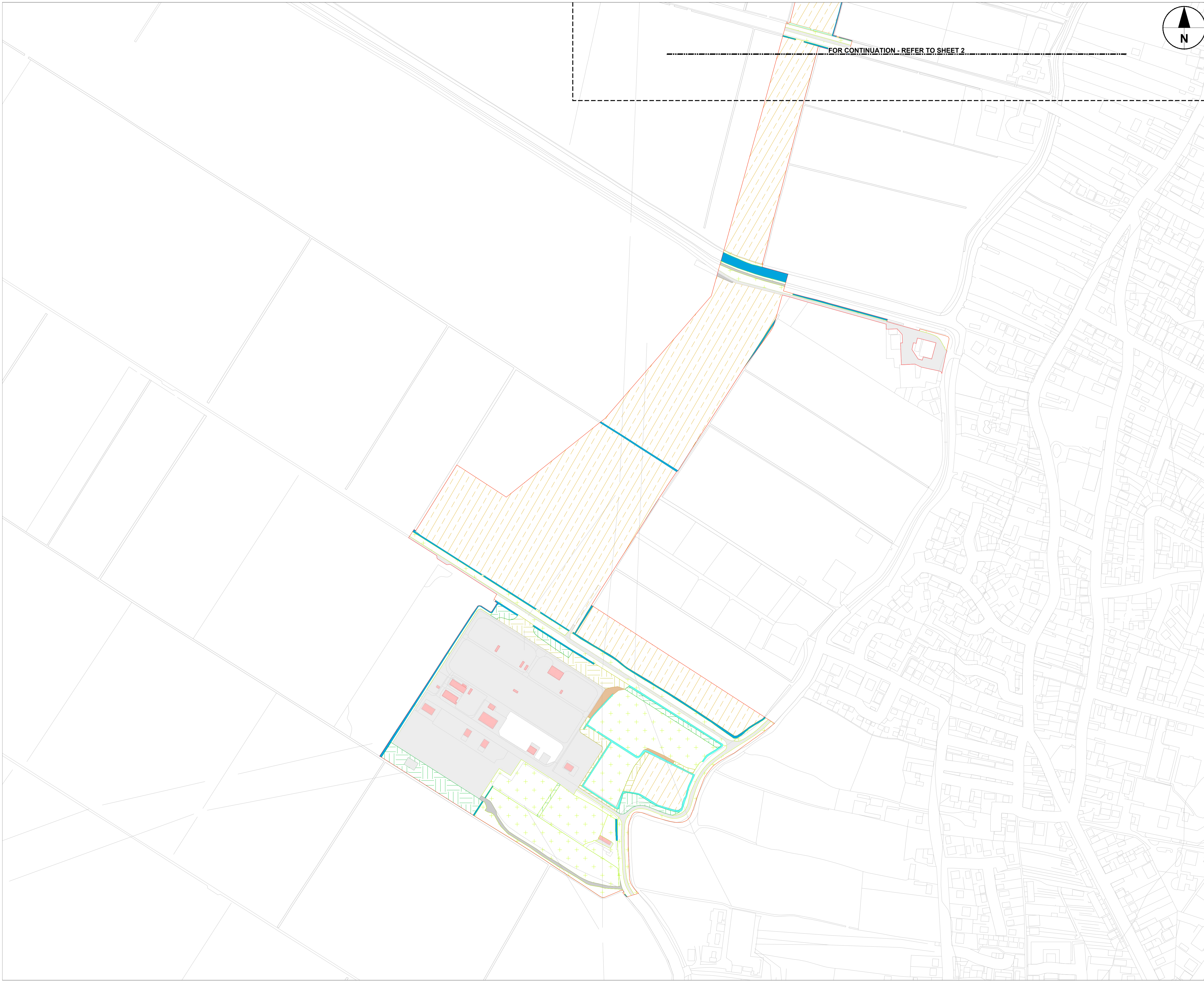
Drawn	Checked	Approved	Date
LE	AD	NC	25/08/22
AECOM Internal Project No. 60589004		Scale @ A3 NOT TO SCALE	

THIS DOCUMENT HAS BEEN PREPARED PURSUANT TO AND SUBJECT TO THE TERMS OF AECOM'S APPOINTMENT TO AND CLIENT. AECOM ACCEPTS NO LIABILITY FOR ANY USE OF THIS DOCUMENT OTHER THAN BY ITS ORIGINAL CLIENT OR FOLLOWING AECOM'S EXPRESS AGREEMENT TO SUCH USE, AND ONLY FOR THE PURPOSES FOR WHICH IT WAS PREPARED AND PROVIDED.

AECOM  
 Unit 1 Wellbrook Court,  
 Giron, Cambridge, CB3 0NA  
 United Kingdom  
 Telephone (01223) 488000  
 www.aecom.com

Drawing Number	Rev
EN010106/APP/2.6	1





FOR CONTINUATION - REFER TO SHEET 2

**KEY:**

- Order limits
- Protected road verge
- Ancient Woodland
- County Wildlife Site
- Local Nature Reserve
- National Nature Reserve
- Site of Scientific Interest
- Special Areas of Conservation
- Ramsar
- Local Geological Sites
- Special Protection Areas
- Woodland
- Scrubland
- Grassland
- Ruderal
- Running water
- Standing water
- Arable
- Private/Garden
- Hedge and trees
- Fence
- Hard Ground
- Bare Ground
- Buildings
- Dry Ditch

**Notes:**  
 No sites of landscape importance have been identified in the relevant study areas set out in the Environmental Statement.  
 Further information on statutory and non-statutory sites and features of nature conservation is also included in the Environmental Statement Figures [EN10106/APP6/3].

Copyright:  
 Contains OS data © Crown copyright and database right 2021  
 Contains public sector information licensed under the Open Government Licence v3.0

**NOTE:**  
 Document Reference: EN010106/APP/2.6  
 APPF Regulation: 5(2)(l)

Purpose of Issue  
**FOR DCO SUBMISSION**

Client  
**SUNNICA LTD**



Drawing Title  
**STATUTORY AND NON-STATUTORY SITES OR FEATURES OF NATURE CONSERVATION, HABITATS OF PROTECTED SPECIES AND IMPORTANT HABITATS PLAN. SHEET 1 OF 24**

Drawn	Checked	Approved	Date
LE	AD	NC	25/08/22

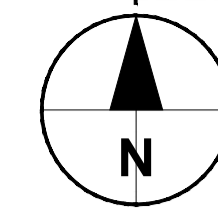
AECOM Internal Project No. **60589004** Scale @ A3 **1:2500**

THIS DOCUMENT HAS BEEN PREPARED PURSUANT TO AND SUBJECT TO THE TERMS OF AECOM'S APPOINTMENT BY ITS CLIENT. AECOM ACCEPTS NO LIABILITY FOR ANY USE OF THIS DOCUMENT OTHER THAN BY ITS ORIGINAL CLIENT OR FOLLOWING AECOM'S EXPRESS AGREEMENT TO SUCH USE, AND ONLY FOR THE PURPOSES FOR WHICH IT WAS PREPARED AND PROVIDED.


























**AECOM**  
 Unit 1 Wellbrook Court,  
 Gilton,  
 Cambridge, CB3 0NA  
 United Kingdom  
 Telephone (01223) 488000  
 www.aecom.com

Drawing Number	Rev
<b>EN010106/APP/2.6</b>	<b>1</b>





KEY:

-  Order limits
-  Protected road verge
-  Ancient Woodland
-  County Wildlife Site
-  Local Nature Reserve
-  National Nature Reserve
-  Site of Scientific Interest
-  Special Areas of Conservation
-  Ramsar
-  Local Geological Sites
-  Special Protection Areas
-  Woodland
-  Scrubland
-  Grassland
-  Ruderal
-  Running water
-  Standing water
-  Arable
-  Private/Garden
-  Hedge and trees
-  Fence
-  Hard Ground
-  Bare Ground
-  Buildings
-  Dry Ditch

Notes:

No sites of landscape importance have been identified in the relevant study areas set out in the Environmental Statement.

Further information on statutory and non-statutory sites and features of nature conservation is also included in the Environmental Statement Figures [EN10106/APP6/3].

Copyright:  
Contains OS data © Crown copyright and database right 2021  
Contains public sector information licensed under the Open Government Licence v3.0

NOTE:  
Document Reference: EN10106/APP/2.6  
APP/ Regulation: 5(2)(l)

FOR CONTINUATION - REFER TO SHEET 3.

Purpose of Issue  
**FOR DCO SUBMISSION**

Client  
**SUNNICA LTD**



Drawing Title  
**STATUTORY AND NON-STATUTORY SITES OR FEATURES OF NATURE CONSERVATION, HABITATS OF PROTECTED SPECIES AND IMPORTANT HABITATS PLAN. SHEET 2 OF 24**

Drawn	Checked	Approved	Date
LE	AD	NC	25/08/22

AECOM Internal Project No.	Scale @ A3
60589004	1:2500

THIS DOCUMENT HAS BEEN PREPARED PURSUANT TO AND SUBJECT TO THE TERMS OF AECOM'S APPOINTMENT BY ITS CLIENT. AECOM ACCEPTS NO LIABILITY FOR ANY USE OF THIS DOCUMENT OTHER THAN BY ITS ORIGINAL CLIENT OR FOLLOWING AECOM'S EXPRESS AGREEMENT TO SUCH USE, AND ONLY FOR THE PURPOSES FOR WHICH IT WAS PREPARED AND PROVIDED.

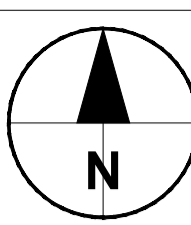
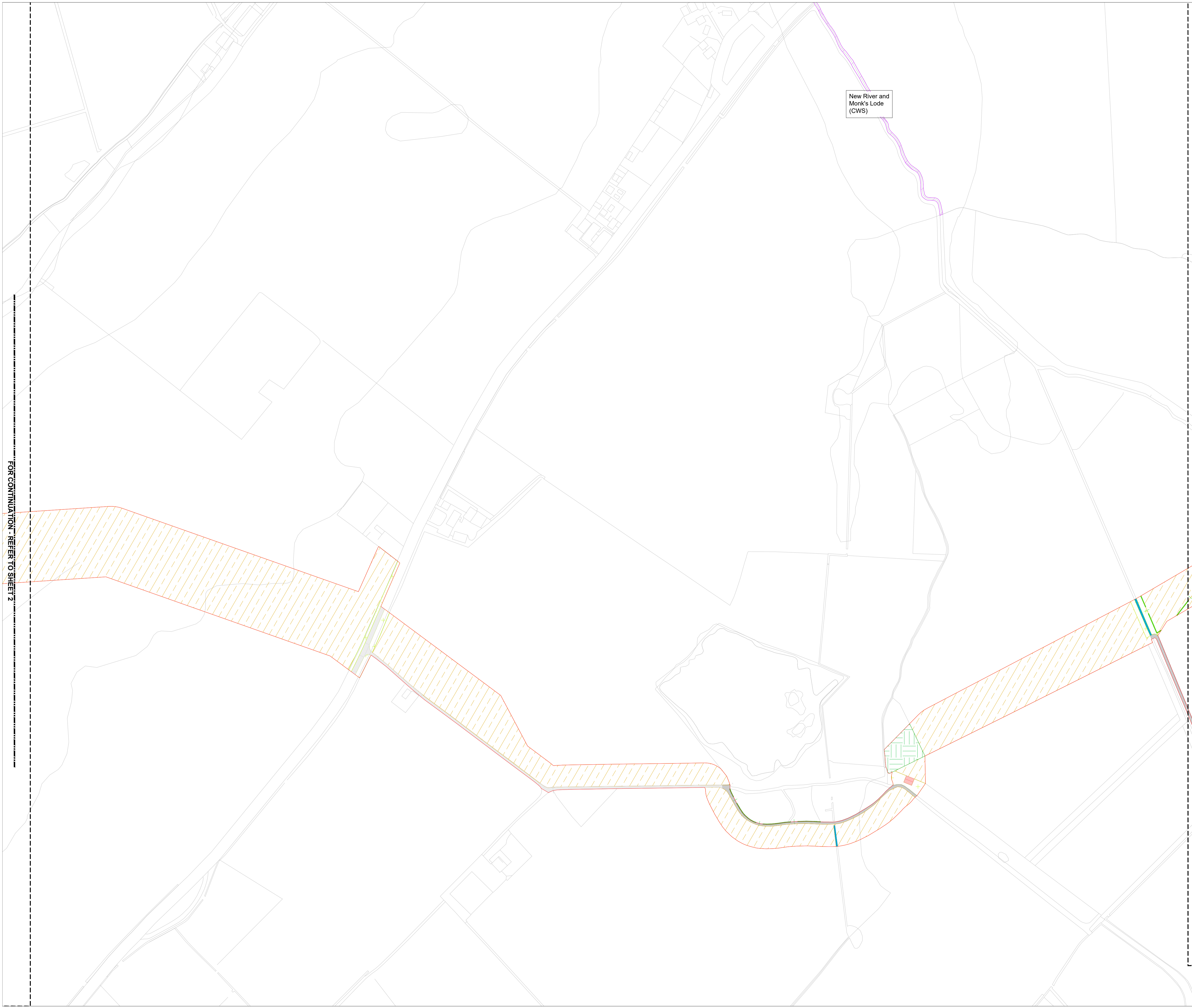
AECOM  
Unit 1 Wellbrook Court,  
Girton,  
Cambridge, CB3 0NA  
United Kingdom  
Telephone (01223) 488000  
www.aecom.com

Drawing Number  
**EN010106/APP/2.6**

Rev  
**1**

FOR CONTINUATION - REFER TO SHEET 1





**KEY:**

- Order limits
- Protected road verge
- Ancient Woodland
- County Wildlife Site
- Local Nature Reserve
- National Nature Reserve
- Site of Scientific Interest
- Special Areas of Conservation
- Ramsar
- Local Geological Sites
- Special Protection Areas
- Woodland
- Scrubland
- Grassland
- Ruderal
- Running water
- Standing water
- Arable
- Private/Garden
- Hedge and trees
- Fence
- Hard Ground
- Bare Ground
- Buildings
- Dry Ditch

**Notes:**

No sites of landscape importance have been identified in the relevant study areas set out in the Environmental Statement.  
Further information on statutory and non-statutory sites and features of nature conservation is also included in the Environmental Statement Figures [EN10106/APP6/3].

Copyright:  
Contains OS data © Crown copyright and database right 2021  
Contains public sector information licensed under the Open Government Licence v3.0

NOTE:  
Document Reference: EN10106/APP/2.6  
APP Regulation: 5(2)(l)

FOR CONTINUATION - REFER TO SHEET 2

FOR CONTINUATION - REFER TO SHEET 4

Purpose of Issue  
**FOR DCO SUBMISSION**

Client  
**SUNNICA LTD**



Drawing Title  
**STATUTORY AND NON-STATUTORY SITES OR FEATURES OF NATURE CONSERVATION, HABITATS OF PROTECTED SPECIES AND IMPORTANT HABITATS PLAN. SHEET 3 OF 24**

Drawn	Checked	Approved	Date
LE	AD	NC	25/08/22

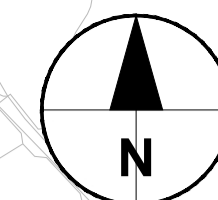
AECOM Internal Project No. **60589004** Scale @ A3 **1:2500**

THIS DOCUMENT HAS BEEN PREPARED PURSUANT TO AND SUBJECT TO THE TERMS OF AECOM'S APPOINTMENT BY ITS CLIENT. AECOM ACCEPTS NO LIABILITY FOR ANY USE OF THIS DOCUMENT OTHER THAN BY ITS ORIGINAL CLIENT OR FOLLOWING AECOM'S EXPRESS AGREEMENT TO SUCH USE, AND ONLY FOR THE PURPOSES FOR WHICH IT WAS PREPARED AND PROVIDED.


























AECOM  
Unit 1 Wellbrook Court,  
Gilton,  
Cambridge, CB3 0NA  
United Kingdom  
Telephone (01223) 488000  
www.aecom.com

Drawing Number **EN010106/APP/2.6** Rev **1**





KEY:

-  Order limits
-  Protected road verge
-  Ancient Woodland
-  County Wildlife Site
-  Local Nature Reserve
-  National Nature Reserve
-  Site of Scientific Interest
-  Special Areas of Conservation
-  Ramsar
-  Local Geological Sites
-  Special Protection Areas
-  Woodland
-  Scrubland
-  Grassland
-  Ruderal
-  Running water
-  Standing water
-  Arable
-  Private/Garden
-  Hedge and trees
-  Fence
-  Hard Ground
-  Bare Ground
-  Buildings
-  Dry Ditch

**Notes:**

No sites of landscape importance have been identified in the relevant study areas set out in the Environmental Statement.

Further information on statutory and non-statutory sites and features of nature conservation is also included in the Environmental Statement Figures [EN10106/APP6/3].

Copyright:  
Contains OS data © Crown copyright and database right 2021  
Contains public sector information licensed under the Open Government Licence v3.0

NOTE:  
Document Reference: EN10106/APP/2.6  
APPF Regulation: 5(2)(l)

Purpose of Issue  
**FOR DCO SUBMISSION**

Client  
**SUNNICA LTD**



Drawing Title  
**STATUTORY AND NON-STATUTORY SITES OR FEATURES OF NATURE CONSERVATION, HABITATS OF PROTECTED SPECIES AND IMPORTANT HABITATS PLAN. SHEET 4 OF 24**

Drawn	Checked	Approved	Date
LE	AD	NC	25/08/22

AECOM Internal Project No.  
**60589004**

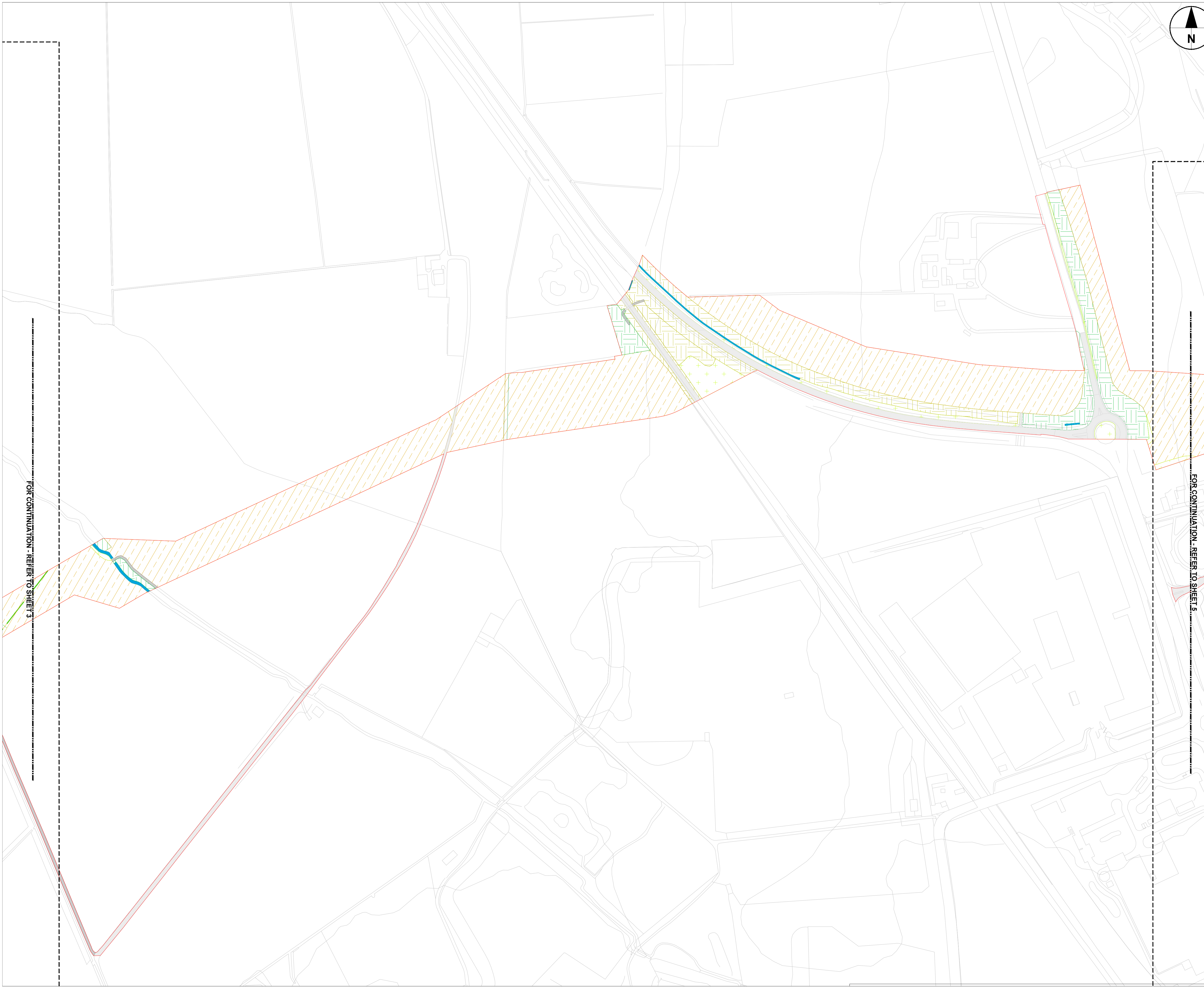
Scale @ A3  
**1:2500**

THIS DOCUMENT HAS BEEN PREPARED PURSUANT TO AND SUBJECT TO THE TERMS OF AECOM'S APPOINTMENT BY ITS CLIENT. AECOM ACCEPTS NO LIABILITY FOR ANY USE OF THIS DOCUMENT OTHER THAN BY ITS ORIGINAL CLIENT OR FOLLOWING AECOM'S EXPRESS AGREEMENT TO SUCH USE, AND ONLY FOR THE PURPOSES FOR WHICH IT WAS PREPARED AND PROVIDED.

AECOM  
Unit 1 Wellbrook Court,  
Gilton,  
Cambridge, CB3 0NA  
United Kingdom  
Telephone (01223) 488000  
www.aecom.com

Drawing Number  
**EN010106/APP/2.6**

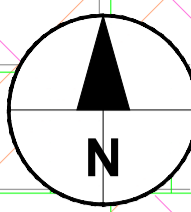
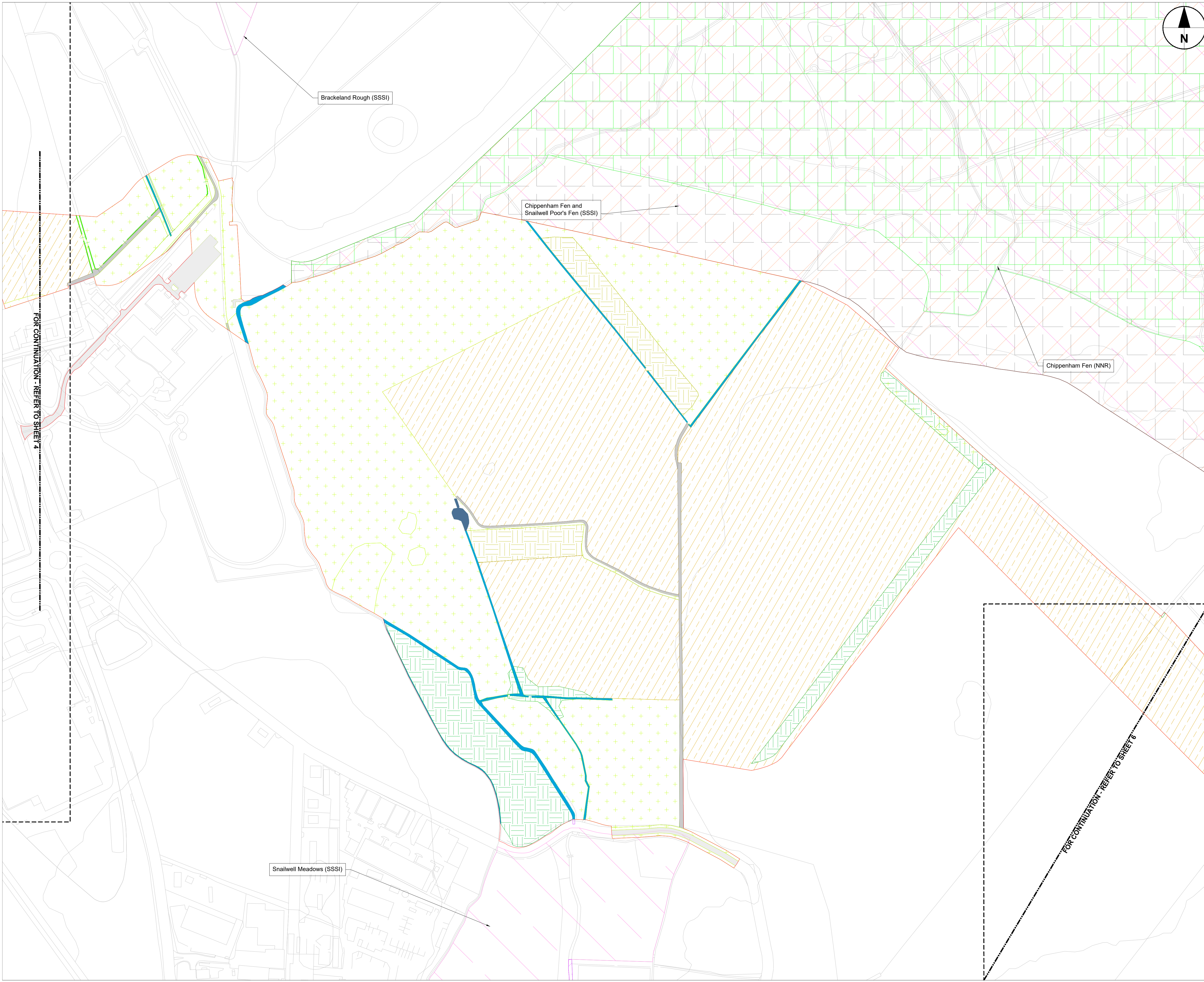
Rev  
**1**



FOR CONTINUATION - REFER TO SHEET 3

FOR CONTINUATION - REFER TO SHEET 3





**KEY:**

- Order limits
- Protected road verge
- Ancient Woodland
- County Wildlife Site
- Local Nature Reserve
- National Nature Reserve
- Site of Scientific Interest
- Special Areas of Conservation
- Ramsar
- Local Geological Sites
- Special Protection Areas
- Woodland
- Scrubland
- Grassland
- Ruderal
- Running water
- Standing water
- Arable
- Private/Garden
- Hedge and trees
- Fence
- Hard Ground
- Bare Ground
- Buildings
- Dry Ditch

**Notes:**

No sites of landscape importance have been identified in the relevant study areas set out in the Environmental Statement.  
 Further information on statutory and non-statutory sites and features of nature conservation is also included in the Environmental Statement Figures [EN10106/APP6/3].

Copyright:  
 Contains OS data © Crown copyright and database right 2021  
 Contains public sector information licensed under the Open Government Licence v3.0

NOTE:  
 Document Reference: EN010106/APP/2.6  
 APPF Regulation: 5(2)(l)

FOR CONTINUATION - REFER TO SHEET 4

FOR CONTINUATION - REFER TO SHEET 6

Purpose of Issue  
**FOR DCO SUBMISSION**

Client  
**SUNNICA LTD**



Drawing Title  
**STATUTORY AND NON-STATUTORY SITES OR FEATURES OF NATURE CONSERVATION, HABITATS OF PROTECTED SPECIES AND IMPORTANT HABITATS PLAN. SHEET 5 OF 24**

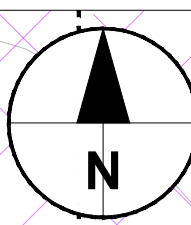
Drawn LE	Checked AD	Approved NC	Date 25/08/22
AECOM Internal Project No. 60589004		Scale @ A3 1:2500	

THIS DOCUMENT HAS BEEN PREPARED PURSUANT TO AND SUBJECT TO THE TERMS OF AECOM'S APPOINTMENT BY ITS CLIENT. AECOM ACCEPTS NO LIABILITY FOR ANY USE OF THIS DOCUMENT OTHER THAN BY ITS ORIGINAL CLIENT OR FOLLOWING AECOM'S EXPRESS AGREEMENT TO SUCH USE, AND ONLY FOR THE PURPOSES FOR WHICH IT WAS PREPARED AND PROVIDED.

AECOM  
 Unit 1 Wellbrook Court,  
 Giron, Cambridge, CB3 0NA  
 United Kingdom  
 Telephone (01223) 488000  
 www.aecom.com

Drawing Number EN010106/APP/2.6	Rev 1
------------------------------------	----------





- KEY:**
- Order limits
  - Protected road verge
  - Ancient Woodland
  - County Wildlife Site
  - Local Nature Reserve
  - National Nature Reserve
  - Site of Scientific Interest
  - Special Areas of Conservation
  - Ramsar
  - Local Geological Sites
  - Special Protection Areas
  - Woodland
  - Scrubland
  - Grassland
  - Ruderal
  - Running water
  - Standing water
  - Arable
  - Private/Garden
  - Hedge and trees
  - Fence
  - Hard Ground
  - Bare Ground
  - Buildings
  - Dry Ditch

**Notes:**  
 No sites of landscape importance have been identified in the relevant study areas set out in the Environmental Statement.  
 Further information on statutory and non-statutory sites and features of nature conservation is also included in the Environmental Statement Figures [EN10106/APP6/3].

Copyright:  
 Contains OS data © Crown copyright and database right 2021  
 Contains public sector information licensed under the Open Government Licence v3.0

**NOTE:**  
 Document Reference: EN10106/APP/2.6  
 APPF Regulation: 5(2)(l)

Purpose of Issue  
**FOR DCO SUBMISSION**

Client  
**SUNNICA LTD**



Drawing Title  
**STATUTORY AND NON-STATUTORY SITES OR FEATURES OF NATURE CONSERVATION, HABITATS OF PROTECTED SPECIES AND IMPORTANT HABITATS PLAN. SHEET 6 OF 24**

Drawn	Checked	Approved	Date
LE	AD	NC	25/08/22

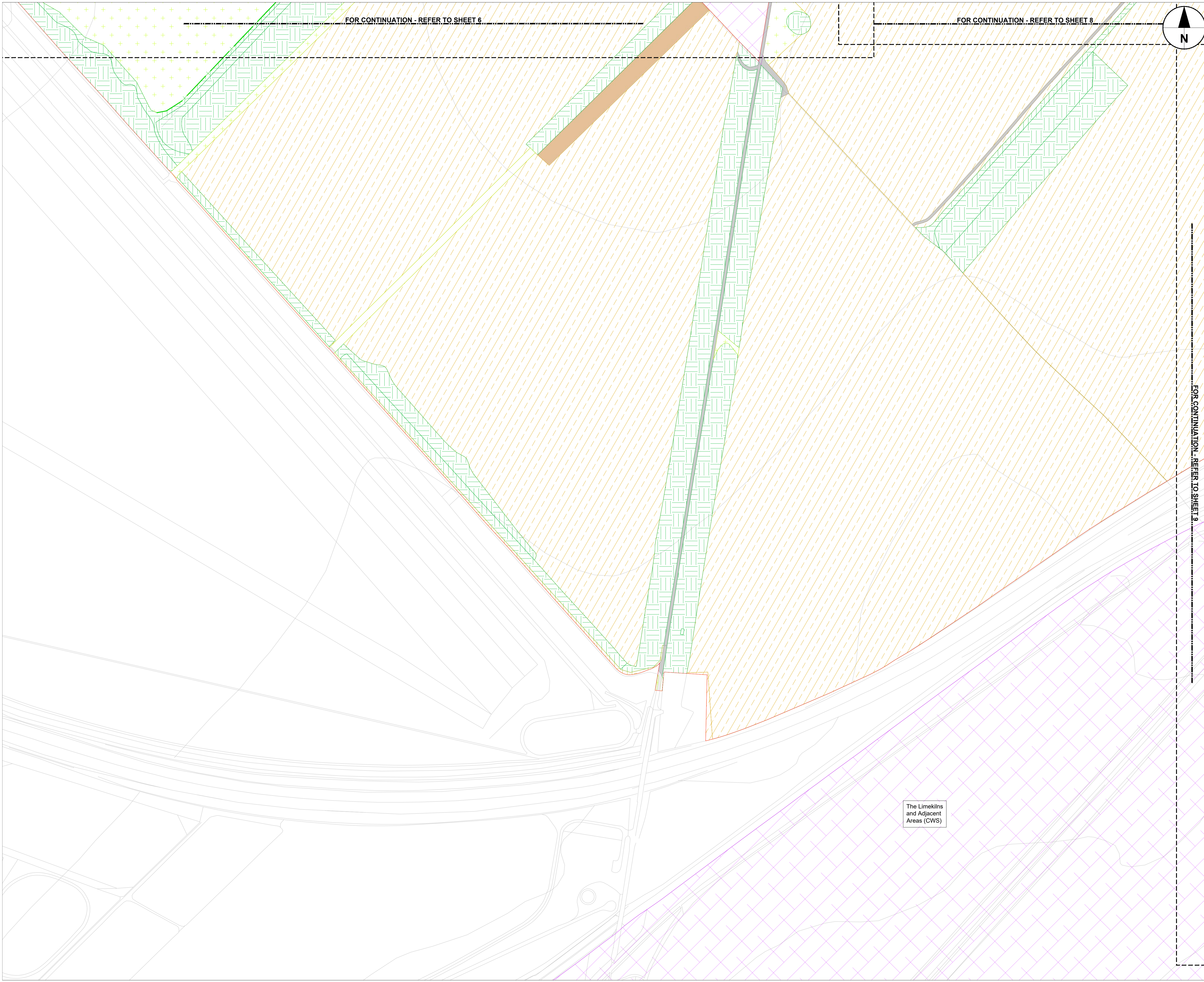
AECOM Internal Project No. **60589004** Scale @ A3 **1:2500**

THIS DOCUMENT HAS BEEN PREPARED PURSUANT TO AND SUBJECT TO THE TERMS OF AECOM'S APPOINTMENT BY ITS CLIENT. AECOM ACCEPTS NO LIABILITY FOR ANY USE OF THIS DOCUMENT OTHER THAN BY ITS ORIGINAL CLIENT OR FOLLOWING AECOM'S EXPRESS AGREEMENT TO SUCH USE, AND ONLY FOR THE PURPOSES FOR WHICH IT WAS PREPARED AND PROVIDED.

AECOM  
 Unit 1 Wellbrook Court,  
 Giron, Cambridge, CB3 0NA  
 United Kingdom  
 Telephone (01223) 488000  
 www.aecom.com

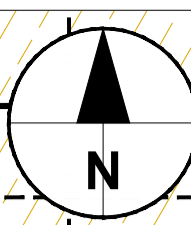
Drawing Number	Rev
EN10106/APP/2.6	1





FOR CONTINUATION - REFER TO SHEET 6

FOR CONTINUATION - REFER TO SHEET 8



KEY:

- Order limits
- Protected road verge
- Ancient Woodland
- County Wildlife Site
- Local Nature Reserve
- National Nature Reserve
- Site of Scientific Interest
- Special Areas of Conservation
- Ramsar
- Local Geological Sites
- Special Protection Areas
- Woodland
- Scrubland
- Grassland
- Ruderal
- Running water
- Standing water
- Arable
- Private/Garden
- Hedge and trees
- Fence
- Hard Ground
- Bare Ground
- Buildings
- Dry Ditch

**Notes:**  
 No sites of landscape importance have been identified in the relevant study areas set out in the Environmental Statement.

Further information on statutory and non-statutory sites and features of nature conservation is also included in the Environmental Statement Figures [EN10106/APP6/3].

Copyright:  
 Contains OS data © Crown copyright and database right 2021  
 Contains public sector information licensed under the Open Government Licence v3.0

NOTE:  
 Document Reference: EN10106/APP/2.6  
 APPF Regulation: 5(2)(l)

Purpose of Issue  
**FOR DCO SUBMISSION**

Client  
**SUNNICA LTD**



Drawing Title  
**STATUTORY AND NON-STATUTORY SITES OR FEATURES OF NATURE CONSERVATION, HABITATS OF PROTECTED SPECIES AND IMPORTANT HABITATS PLAN. SHEET 7 OF 24**

Drawn	Checked	Approved	Date
LE	AD	NC	25/08/22

AECOM Internal Project No. **60589004** Scale @ A3 **1:2500**

THIS DOCUMENT HAS BEEN PREPARED PURSUANT TO AND SUBJECT TO THE TERMS OF AECOM'S APPOINTMENT BY ITS CLIENT. AECOM ACCEPTS NO LIABILITY FOR ANY USE OF THIS DOCUMENT OTHER THAN BY ITS ORIGINAL CLIENT OR FOLLOWING AECOM'S EXPRESS AGREEMENT TO SUCH USE, AND ONLY FOR THE PURPOSES FOR WHICH IT WAS PREPARED AND PROVIDED.

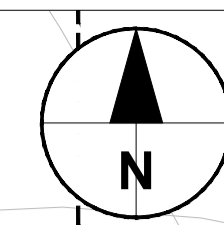
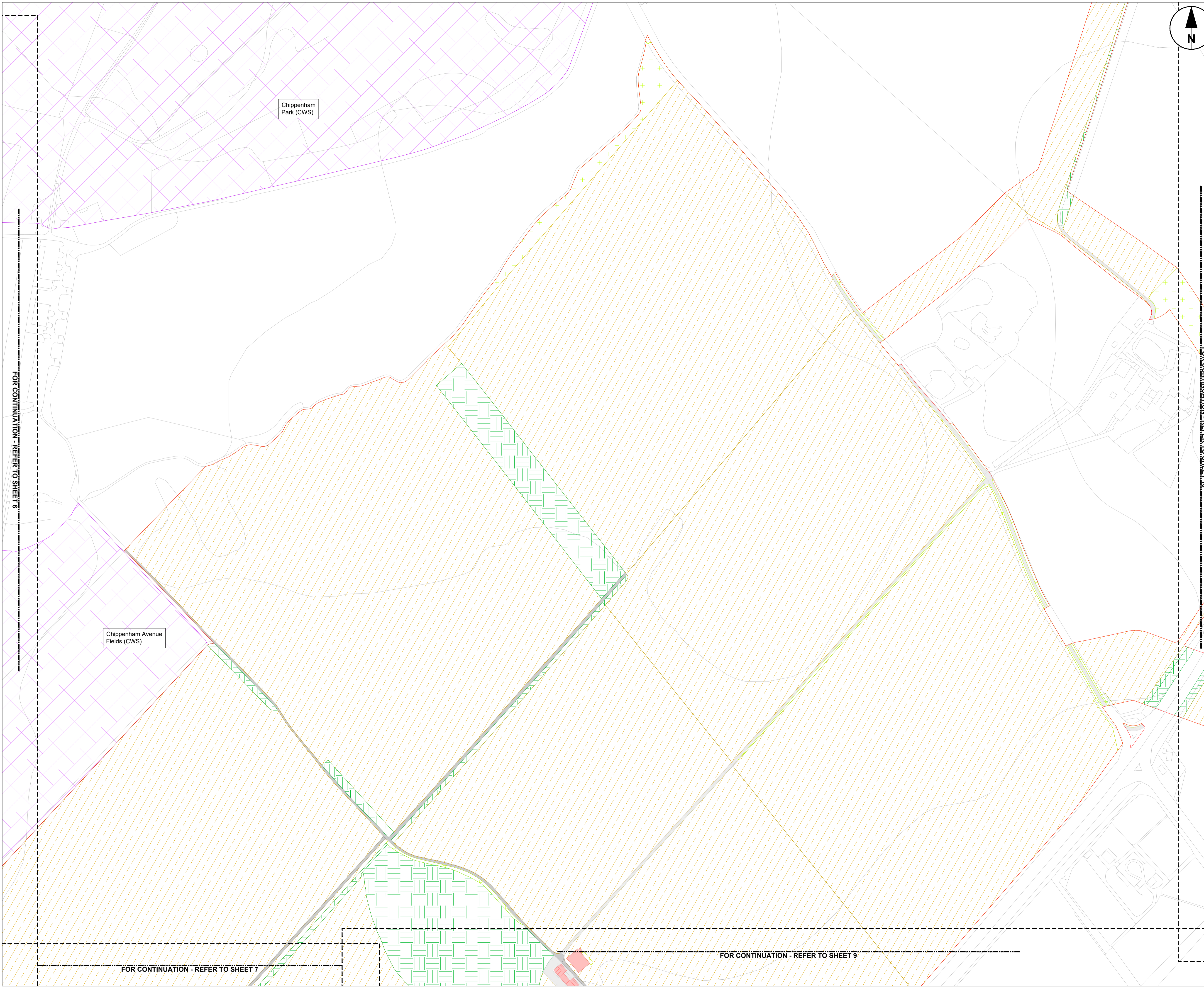
AECOM  
 Unit 1 Wellbrook Court,  
 Giron, Cambridge, CB3 0NA  
 United Kingdom  
 Telephone (01223) 488000  
 www.aecom.com

Drawing Number	Rev
EN010106/APP/2.6	1

The Limekilns and Adjacent Areas (CWS)

FOR CONTINUATION - REFER TO SHEET 9





- KEY:**
- Order limits
  - Protected road verge
  - Ancient Woodland
  - County Wildlife Site
  - Local Nature Reserve
  - National Nature Reserve
  - Site of Scientific Interest
  - Special Areas of Conservation
  - Ramsar
  - Local Geological Sites
  - Special Protection Areas
  - Woodland
  - Scrubland
  - Grassland
  - Ruderal
  - Running water
  - Standing water
  - Arable
  - Private/Garden
  - Hedge and trees
  - Fence
  - Hard Ground
  - Bare Ground
  - Buildings
  - Dry Ditch

**Notes:**  
 No sites of landscape importance have been identified in the relevant study areas set out in the Environmental Statement.  
 Further information on statutory and non-statutory sites and features of nature conservation is also included in the Environmental Statement Figures [EN10106/APP6/3].

Copyright:  
 Contains OS data © Crown copyright and database right 2021  
 Contains public sector information licensed under the Open Government Licence v3.0

NOTE:  
 Document Reference: EN10106/APP/2.6  
 APP/2 Regulation: 5(2)(l)

Purpose of Issue  
**FOR DCO SUBMISSION**

Client  
**SUNNICA LTD**



Drawing Title  
**STATUTORY AND NON-STATUTORY SITES OR FEATURES OF NATURE CONSERVATION, HABITATS OF PROTECTED SPECIES AND IMPORTANT HABITATS PLAN. SHEET 8 OF 24**

Drawn	Checked	Approved	Date
LE	AD	NC	25/08/22

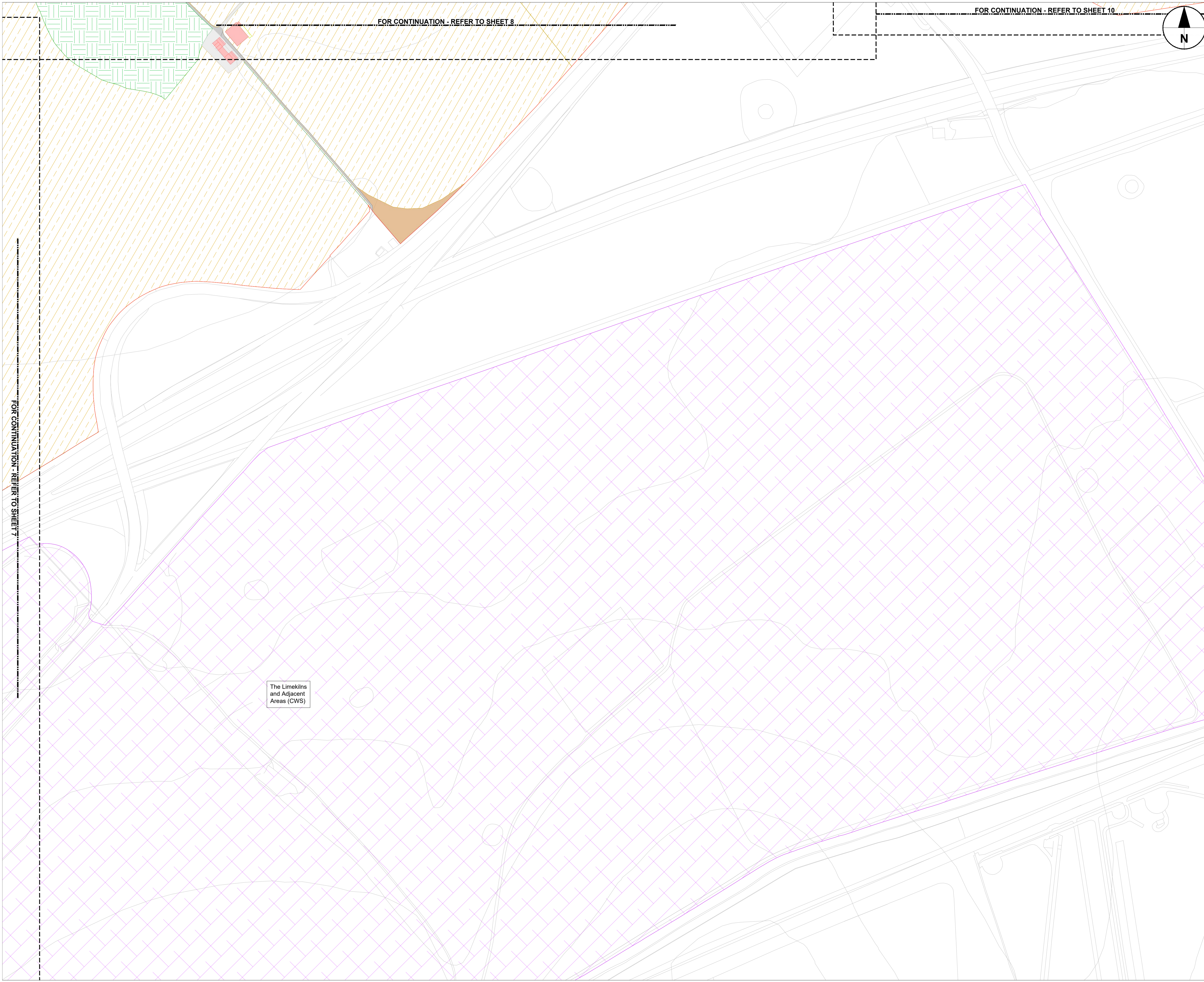
AECOM Internal Project No. **60589004** Scale @ A3 **1:2500**

THIS DOCUMENT HAS BEEN PREPARED PURSUANT TO AND SUBJECT TO THE TERMS OF AECOM'S APPOINTMENT BY ITS CLIENT. AECOM ACCEPTS NO LIABILITY FOR ANY USE OF THIS DOCUMENT OTHER THAN BY ITS ORIGINAL CLIENT OR FOLLOWING AECOM'S EXPRESS AGREEMENT TO SUCH USE, AND ONLY FOR THE PURPOSES FOR WHICH IT WAS PREPARED AND PROVIDED.

AECOM  
 Unit 1 Wellbrook Court,  
 Giron, Cambridge, CB3 0NA  
 United Kingdom  
 Telephone (01223) 488000  
 www.aecom.com

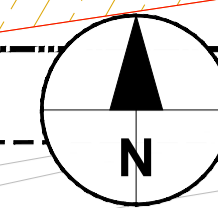
Drawing Number **EN010106/APP/2.6** Rev **1**





FOR CONTINUATION - REFER TO SHEET 8

FOR CONTINUATION - REFER TO SHEET 10



**KEY:**

- Order limits
- Protected road verge
- Ancient Woodland
- County Wildlife Site
- Local Nature Reserve
- National Nature Reserve
- Site of Scientific Interest
- Special Areas of Conservation
- Ramsar
- Local Geological Sites
- Special Protection Areas
- Woodland
- Scrubland
- Grassland
- Ruderal
- Running water
- Standing water
- Arable
- Private/Garden
- Hedge and trees
- Fence
- Hard Ground
- Bare Ground
- Buildings
- Dry Ditch

**Notes:**


No sites of landscape importance have been identified in the relevant study areas set out in the Environmental Statement.  
Further information on statutory and non-statutory sites and features of nature conservation is also included in the Environmental Statement Figures [EN10106/APP6/3].

Copyright:  
Contains OS data © Crown copyright and database right 2021  
Contains public sector information licensed under the Open Government Licence v3.0

NOTE:  
Document Reference: EN010106/APP/2.6  
APP/ Regulation: 5(2)(l)

Purpose of Issue  
**FOR DCO SUBMISSION**

Client  
**SUNNICA LTD**



Drawing Title  
**STATUTORY AND NON-STATUTORY SITES OR FEATURES OF NATURE CONSERVATION, HABITATS OF PROTECTED SPECIES AND IMPORTANT HABITATS PLAN. SHEET 9 OF 24**

Drawn	Checked	Approved	Date
LE	AD	NC	25/08/22

AECOM Internal Project No. 60589004  
Scale @ A3 1:2500

THIS DOCUMENT HAS BEEN PREPARED PURSUANT TO AND SUBJECT TO THE TERMS OF AECOM'S APPOINTMENT BY ITS CLIENT. AECOM ACCEPTS NO LIABILITY FOR ANY USE OF THIS DOCUMENT OTHER THAN BY ITS ORIGINAL CLIENT OR FOLLOWING AECOM'S EXPRESS AGREEMENT TO SUCH USE, AND ONLY FOR THE PURPOSES FOR WHICH IT WAS PREPARED AND PROVIDED.

AECOM  
Unit 1 Wellbrook Court,  
Gilton,  
Cambridge, CB3 0NA  
United Kingdom  
Telephone (01223) 488000  
www.aecom.com

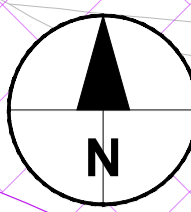
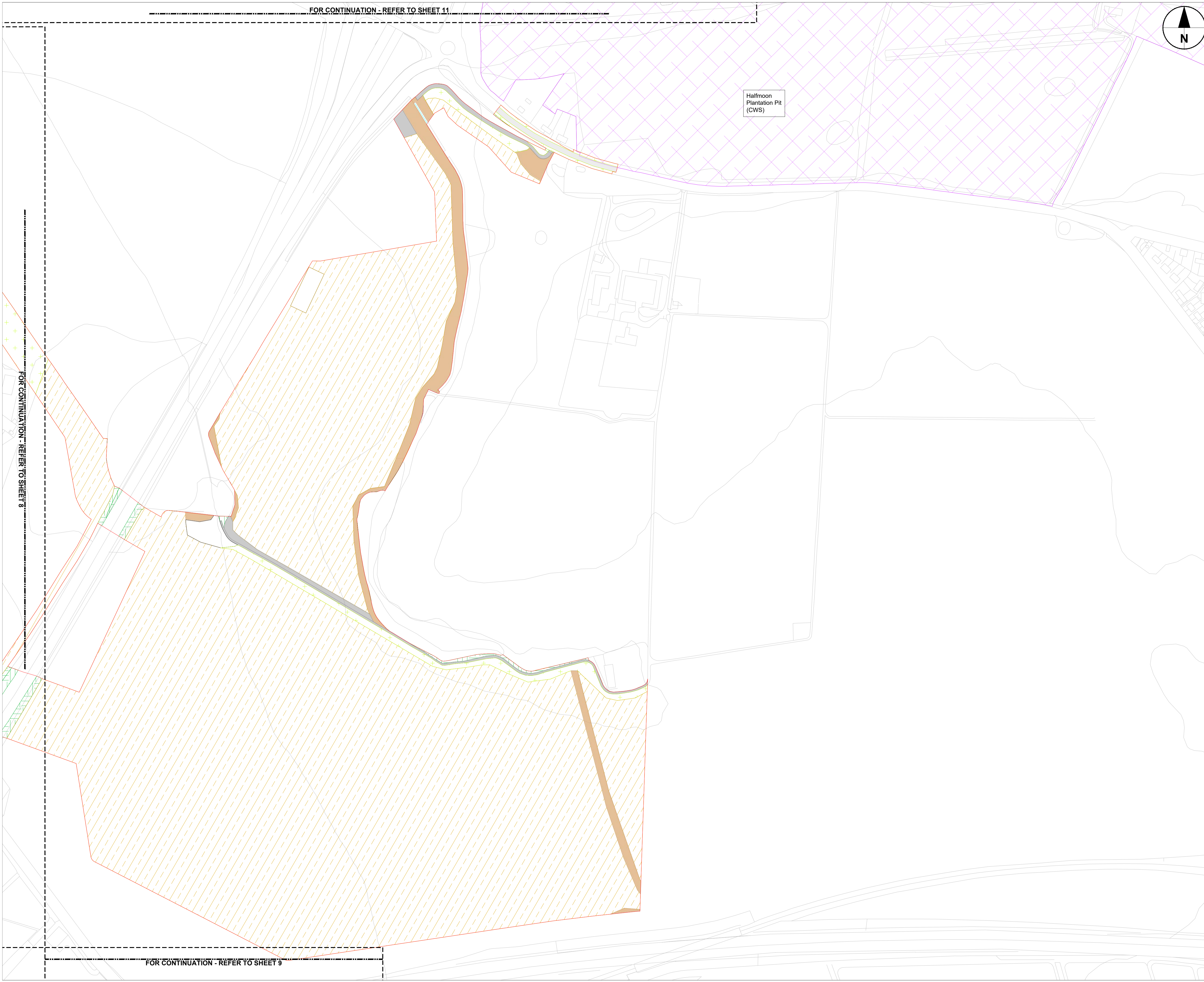
Drawing Number  
**EN010106/APP/2.6**

Rev  
**1**

FOR CONTINUATION - REFER TO SHEET 7

The Limekilns and Adjacent Areas (CWS)





**KEY:**

- Order limits
- Protected road verge
- Ancient Woodland
- County Wildlife Site
- Local Nature Reserve
- National Nature Reserve
- Site of Scientific Interest
- Special Areas of Conservation
- Ramsar
- Local Geological Sites
- Special Protection Areas
- Woodland
- Scrubland
- Grassland
- Ruderal
- Running water
- Standing water
- Arable
- Private/Garden
- Hedge and trees
- Fence
- Hard Ground
- Bare Ground
- Buildings
- Dry Ditch

**Notes:**

No sites of landscape importance have been identified in the relevant study areas set out in the Environmental Statement.  
Further information on statutory and non-statutory sites and features of nature conservation is also included in the Environmental Statement Figures [EN10106/APP6/3].

Copyright:  
Contains OS data © Crown copyright and database right 2021  
Contains public sector information licensed under the Open Government Licence v3.0

NOTE:  
Document Reference: EN010106/APP/2.6  
APFP Regulation: 5(2)(l)

Purpose of Issue  
**FOR DCO SUBMISSION**

Client  
**SUNNICA LTD**



Drawing Title  
**STATUTORY AND NON-STATUTORY SITES OR FEATURES OF NATURE CONSERVATION, HABITATS OF PROTECTED SPECIES AND IMPORTANT HABITATS PLAN. SHEET 10 OF 24**

Drawn <b>LE</b>	Checked <b>AD</b>	Approved <b>NC</b>	Date <b>25/08/22</b>
AECOM Internal Project No. <b>60589004</b>		Scale @ A3 <b>1:2500</b>	

THIS DOCUMENT HAS BEEN PREPARED PURSUANT TO AND SUBJECT TO THE TERMS OF AECOM'S APPOINTMENT BY ITS CLIENT. AECOM ACCEPTS NO LIABILITY FOR ANY USE OF THIS DOCUMENT OTHER THAN BY ITS ORIGINAL CLIENT OR FOLLOWING AECOM'S EXPRESS AGREEMENT TO SUCH USE, AND ONLY FOR THE PURPOSES FOR WHICH IT WAS PREPARED AND PROVIDED.

AECOM  
Unit 1 Wellbrook Court,  
Girton,  
Cambridge, CB3 0NA  
United Kingdom  
Telephone (01223) 488000  
www.aecom.com

Drawing Number  
**EN010106/APP/2.6**

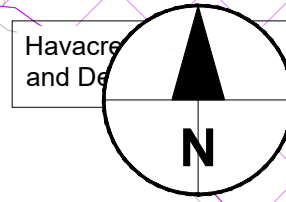
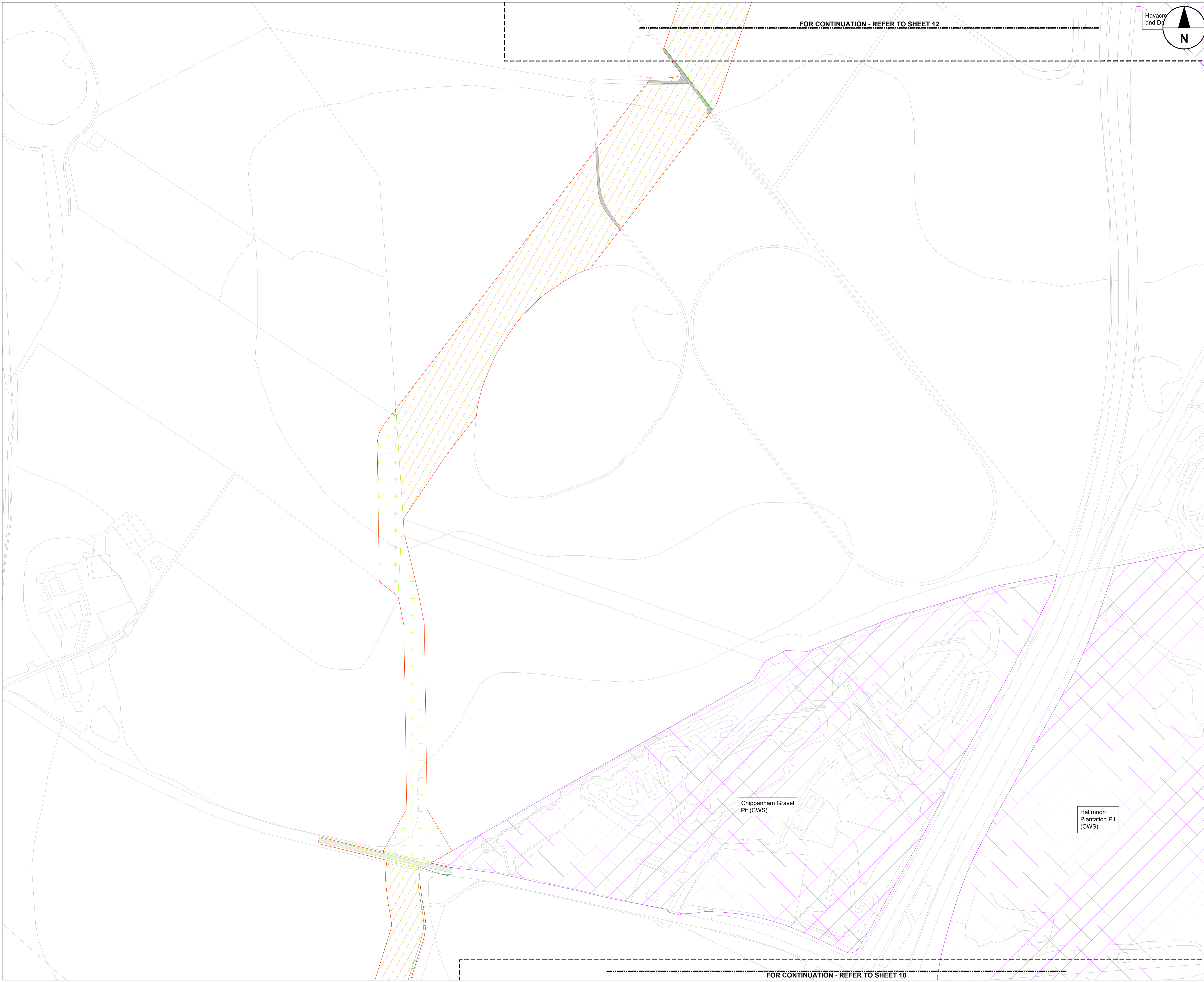
Rev  
**1**

FOR CONTINUATION - REFER TO SHEET 11

FOR CONTINUATION - REFER TO SHEET 8

FOR CONTINUATION - REFER TO SHEET 9





FOR CONTINUATION - REFER TO SHEET 12

**KEY:**

- Order limits
- Protected road verge
- Ancient Woodland
- County Wildlife Site
- Local Nature Reserve
- National Nature Reserve
- Site of Scientific Interest
- Special Areas of Conservation
- Ramsar
- Local Geological Sites
- Special Protection Areas
- Woodland
- Scrubland
- Grassland
- Ruderal
- Running water
- Standing water
- Arable
- Private/Garden
- Hedge and trees
- Fence
- Hard Ground
- Bare Ground
- Buildings
- Dry Ditch

**Notes:**  
No sites of landscape importance have been identified in the relevant study areas set out in the Environmental Statement.

Further information on statutory and non-statutory sites and features of nature conservation is also included in the Environmental Statement Figures [EN10106/APP6/3].

Copyright:  
Contains OS data © Crown copyright and database right 2021  
Contains public sector information licensed under the Open Government Licence v3.0

NOTE:  
Document Reference: EN010106/APP/2.6  
APPF Regulation: 5(2)(l)

Purpose of Issue  
**FOR DCO SUBMISSION**

Client  
**SUNNICA LTD**



Drawing Title  
**STATUTORY AND NON-STATUTORY SITES OR FEATURES OF NATURE CONSERVATION, HABITATS OF PROTECTED SPECIES AND IMPORTANT HABITATS PLAN. SHEET 11 OF 24**

Drawn	Checked	Approved	Date
LE	AD	NC	25/08/22

AECOM Internal Project No. **60589004** Scale @ A3 **1:2500**

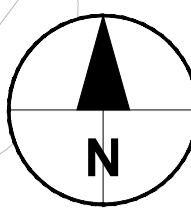
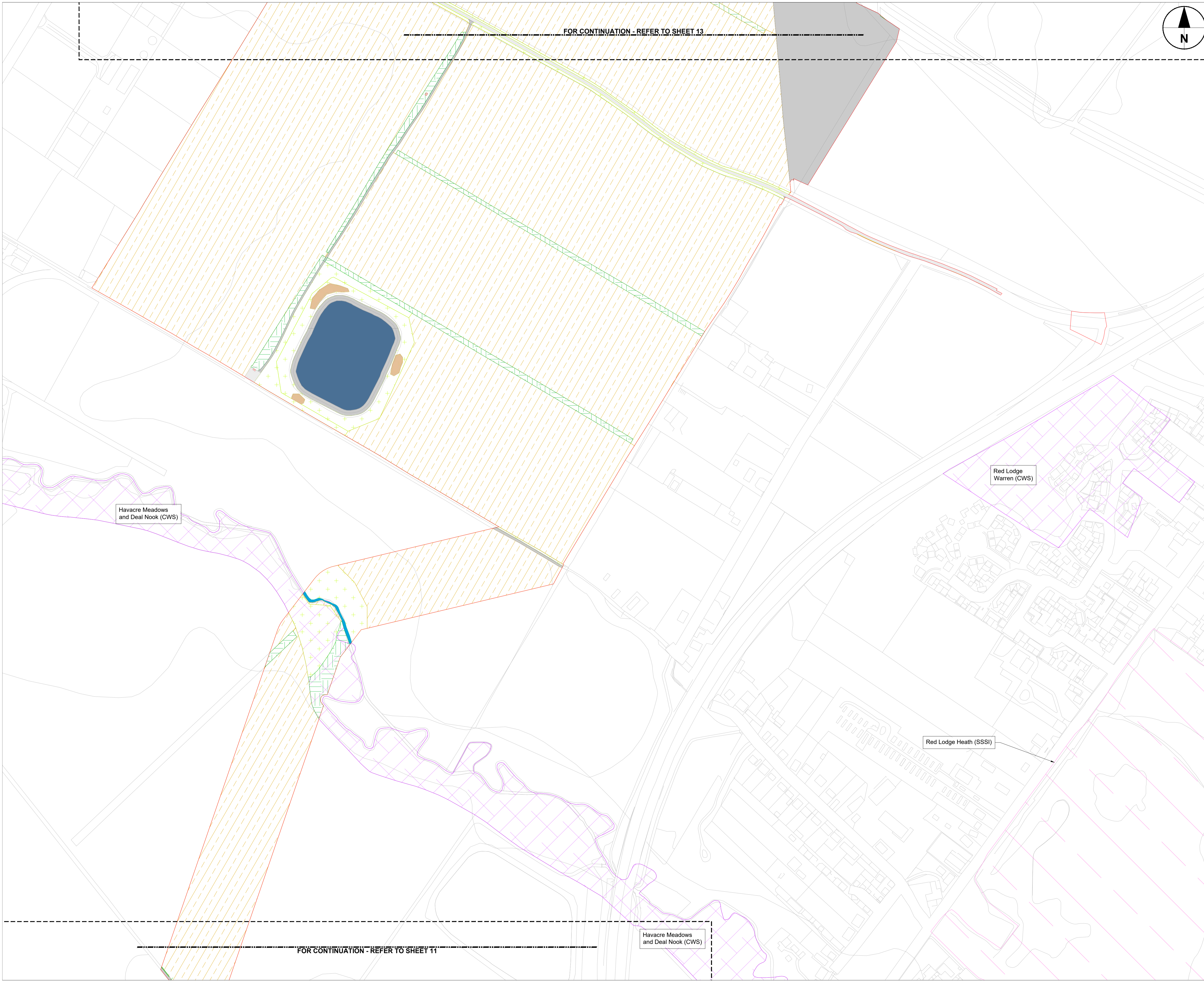
THIS DOCUMENT HAS BEEN PREPARED PURSUANT TO AND SUBJECT TO THE TERMS OF AECOM'S APPOINTMENT BY ITS CLIENT. AECOM ACCEPTS NO LIABILITY FOR ANY USE OF THIS DOCUMENT OTHER THAN BY ITS ORIGINAL CLIENT OR FOLLOWING AECOM'S EXPRESS AGREEMENT TO SUCH USE, AND ONLY FOR THE PURPOSES FOR WHICH IT WAS PREPARED AND PROVIDED.

AECOM  
Unit 1 Wellbrook Court,  
Girton,  
Cambridge, CB3 0NA  
United Kingdom  
Telephone (01223) 488000  
www.aecom.com

Drawing Number **EN010106/APP/2.6** Rev **1**

FOR CONTINUATION - REFER TO SHEET 10





FOR CONTINUATION - REFER TO SHEET 13

KEY:

- Order limits
- Protected road verge
- Ancient Woodland
- County Wildlife Site
- Local Nature Reserve
- National Nature Reserve
- Site of Scientific Interest
- Special Areas of Conservation
- Ramsar
- Local Geological Sites
- Special Protection Areas
- Woodland
- Scrubland
- Grassland
- Ruderal
- Running water
- Standing water
- Arable
- Private/Garden
- Hedge and trees
- Fence
- Hard Ground
- Bare Ground
- Buildings
- Dry Ditch

**Notes:**  
 No sites of landscape importance have been identified in the relevant study areas set out in the Environmental Statement.  
 Further information on statutory and non-statutory sites and features of nature conservation is also included in the Environmental Statement Figures [EN10106/APP6/3].

Copyright:  
 Contains OS data © Crown copyright and database right 2021  
 Contains public sector information licensed under the Open Government Licence v3.0

NOTE:  
 Document Reference: EN010106/APP/2.6  
 APPF Regulation: 5(2)(l)

Purpose of Issue  
**FOR DCO SUBMISSION**

Client  
**SUNNICA LTD**



Drawing Title  
**STATUTORY AND NON-STATUTORY SITES OR FEATURES OF NATURE CONSERVATION, HABITATS OF PROTECTED SPECIES AND IMPORTANT HABITATS PLAN. SHEET 12 OF 24**

Drawn	Checked	Approved	Date
LE	AD	NC	25/08/22

AECOM Internal Project No. **60589004** Scale @ A3 **1:2500**

THIS DOCUMENT HAS BEEN PREPARED PURSUANT TO AND SUBJECT TO THE TERMS OF AECOM'S APPOINTMENT BY ITS CLIENT. AECOM ACCEPTS NO LIABILITY FOR ANY USE OF THIS DOCUMENT OTHER THAN BY ITS ORIGINAL CLIENT OR FOLLOWING AECOM'S EXPRESS AGREEMENT TO SUCH USE, AND ONLY FOR THE PURPOSES FOR WHICH IT WAS PREPARED AND PROVIDED.

AECOM  
 Unit 1 Wellbrook Court,  
 Gilton,  
 Cambridge, CB3 0NA  
 United Kingdom  
 Telephone (01223) 488000  
 www.aecom.com

Drawing Number **EN010106/APP/2.6** Rev **1**

Havacre Meadows and Deal Nook (CWS)

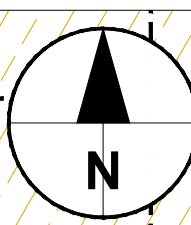
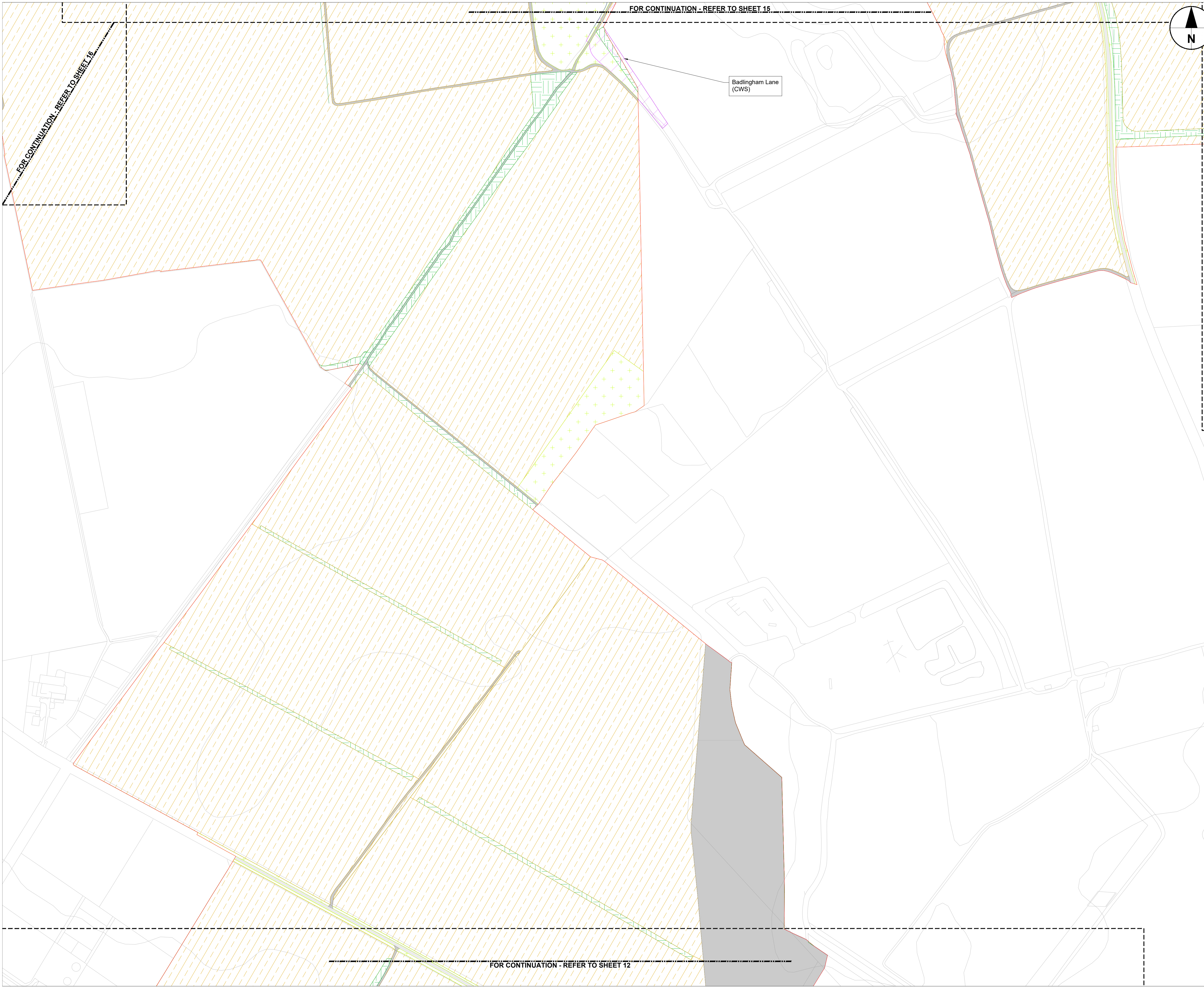
Red Lodge Warren (CWS)

Red Lodge Heath (SSSI)

Havacre Meadows and Deal Nook (CWS)

FOR CONTINUATION - REFER TO SHEET 11





**KEY:**

- Order limits
- Protected road verge
- Ancient Woodland
- County Wildlife Site
- Local Nature Reserve
- National Nature Reserve
- Site of Scientific Interest
- Special Areas of Conservation
- Ramsar
- Local Geological Sites
- Special Protection Areas
- Woodland
- Scrubland
- Grassland
- Ruderal
- Running water
- Standing water
- Arable
- Private/Garden
- Hedge and trees
- Fence
- Hard Ground
- Bare Ground
- Buildings
- Dry Ditch

**Notes:**

No sites of landscape importance have been identified in the relevant study areas set out in the Environmental Statement.  
 Further information on statutory and non-statutory sites and features of nature conservation is also included in the Environmental Statement Figures [EN10106/APP6/3].

Copyright:  
 Contains OS data © Crown copyright and database right 2021  
 Contains public sector information licensed under the Open Government Licence v3.0

NOTE:  
 Document Reference: EN10106/APP/2.6  
 APPF Regulation: 5(2)(l)

Purpose of Issue  
**FOR DCO SUBMISSION**

Client  
**SUNNICA LTD**



Drawing Title  
**STATUTORY AND NON-STATUTORY SITES OR FEATURES OF NATURE CONSERVATION, HABITATS OF PROTECTED SPECIES AND IMPORTANT HABITATS PLAN. SHEET 13 OF 24**

Drawn	Checked	Approved	Date
LE	AD	NC	25/08/22

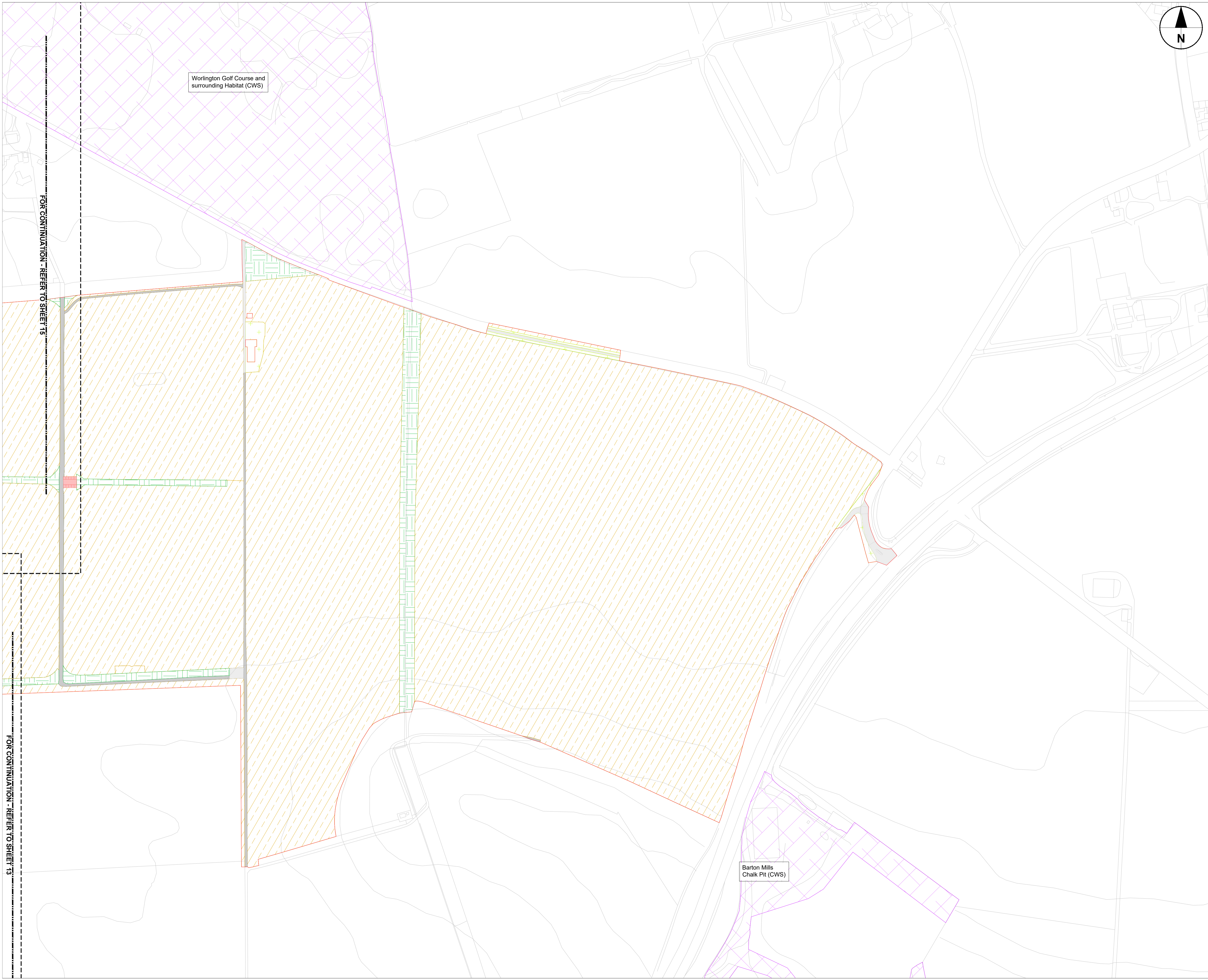
AECOM Internal Project No. **60589004** Scale @ A3 **1:2500**

THIS DOCUMENT HAS BEEN PREPARED PURSUANT TO AND SUBJECT TO THE TERMS OF AECOM'S APPOINTMENT BY ITS CLIENT. AECOM ACCEPTS NO LIABILITY FOR ANY USE OF THIS DOCUMENT OTHER THAN BY ITS ORIGINAL CLIENT OR FOLLOWING AECOM'S EXPRESS AGREEMENT TO SUCH USE, AND ONLY FOR THE PURPOSES FOR WHICH IT WAS PREPARED AND PROVIDED.

AECOM  
 Unit 1 Wellbrook Court,  
 Gilton,  
 Cambridge, CB3 0NA  
 United Kingdom  
 Telephone (01223) 488000  
 www.aecom.com

Drawing Number **EN010106/APP/2.6** Rev **1**



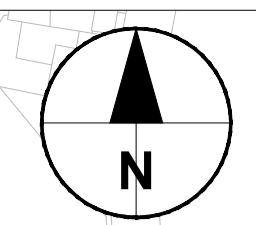


Worlington Golf Course and surrounding Habitat (CWS)

Barton Mills Chalk Pit (CWS)

FOR CONTINUATION - REFER TO SHEET 15

FOR CONTINUATION - REFER TO SHEET 13



- KEY:**
- Order limits
  - Protected road verge
  - Ancient Woodland
  - County Wildlife Site
  - Local Nature Reserve
  - National Nature Reserve
  - Site of Scientific Interest
  - Special Areas of Conservation
  - Ramsar
  - Local Geological Sites
  - Special Protection Areas
  - Woodland
  - Scrubland
  - Grassland
  - Ruderal
  - Running water
  - Standing water
  - Arable
  - Private/Garden
  - Hedge and trees
  - Fence
  - Hard Ground
  - Bare Ground
  - Buildings
  - Dry Ditch

**Notes:**  
 No sites of landscape importance have been identified in the relevant study areas set out in the Environmental Statement.  
 Further information on statutory and non-statutory sites and features of nature conservation is also included in the Environmental Statement Figures [EN10106/APP6/3].

Copyright:  
 Contains OS data © Crown copyright and database right 2021  
 Contains public sector information licensed under the Open Government Licence v3.0  
 NOTE:  
 Document Reference: EN010106/APP/2.6  
 APPF Regulation: 5(2)(l)

Purpose of Issue  
**FOR DCO SUBMISSION**

Client  
**SUNNICA LTD**



Drawing Title  
**STATUTORY AND NON-STATUTORY SITES OR FEATURES OF NATURE CONSERVATION, HABITATS OF PROTECTED SPECIES AND IMPORTANT HABITATS PLAN. SHEET 14 OF 24**

Drawn	Checked	Approved	Date
LE	AD	NC	25/08/22

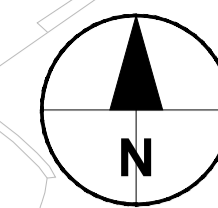
AECOM Internal Project No. **60589004** Scale @ A3 **1:2500**

THIS DOCUMENT HAS BEEN PREPARED PURSUANT TO AND SUBJECT TO THE TERMS OF AECOM'S APPOINTMENT BY ITS CLIENT. AECOM ACCEPTS NO LIABILITY FOR ANY USE OF THIS DOCUMENT OTHER THAN BY ITS ORIGINAL CLIENT OR FOLLOWING AECOM'S EXPRESS AGREEMENT TO SUCH USE, AND ONLY FOR THE PURPOSES FOR WHICH IT WAS PREPARED AND PROVIDED.


























AECOM  
 Unit 1 Wellbrook Court,  
 Gilton,  
 Cambridge, CB3 0NA  
 United Kingdom  
 Telephone (01223) 488000  
 www.aecom.com

Drawing Number **EN010106/APP/2.6** Rev **1**





KEY:

-  Order limits
-  Protected road verge
-  Ancient Woodland
-  County Wildlife Site
-  Local Nature Reserve
-  National Nature Reserve
-  Site of Scientific Interest
-  Special Areas of Conservation
-  Ramsar
-  Local Geological Sites
-  Special Protection Areas
-  Woodland
-  Scrubland
-  Grassland
-  Ruderal
-  Running water
-  Standing water
-  Arable
-  Private/Garden
-  Hedge and trees
-  Fence
-  Hard Ground
-  Bare Ground
-  Buildings
-  Dry Ditch

Notes:

No sites of landscape importance have been identified in the relevant study areas set out in the Environmental Statement.  
 Further information on statutory and non-statutory sites and features of nature conservation is also included in the Environmental Statement Figures [EN10106/APP6/3].

Copyright:  
 Contains OS data © Crown copyright and database right 2021  
 Contains public sector information licensed under the Open Government Licence v3.0

NOTE:  
 Document Reference: EN10106/APP/2.6  
 APP Regulation: 5(2)(i)

Purpose of Issue  
**FOR DCO SUBMISSION**

Client  
**SUNNICA LTD**



Drawing Title  
**STATUTORY AND NON-STATUTORY SITES OR FEATURES OF NATURE CONSERVATION, HABITATS OF PROTECTED SPECIES AND IMPORTANT HABITATS PLAN. SHEET 15 OF 24**

Drawn	Checked	Approved	Date
LE	AD	NC	25/08/22

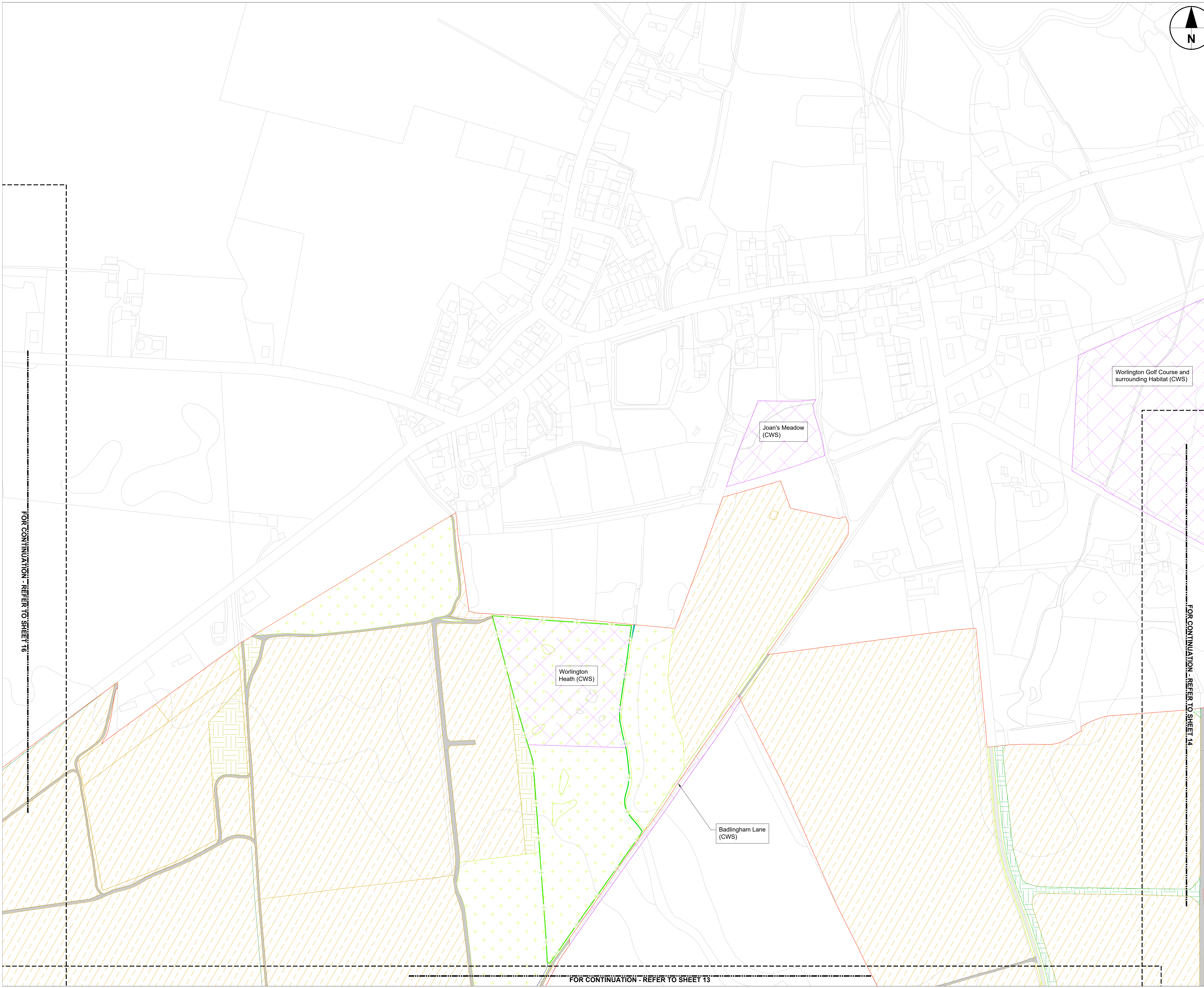
AECOM Internal Project No. 60589004  
 Scale @ A3 1:2500

THIS DOCUMENT HAS BEEN PREPARED PURSUANT TO AND SUBJECT TO THE TERMS OF AECOM'S APPOINTMENT BY ITS CLIENT. AECOM ACCEPTS NO LIABILITY FOR ANY USE OF THIS DOCUMENT OTHER THAN BY ITS ORIGINAL CLIENT OR FOLLOWING AECOM'S EXPRESS AGREEMENT TO SUCH USE, AND ONLY FOR THE PURPOSES FOR WHICH IT WAS PREPARED AND PROVIDED.

AECOM  
 Unit 1 Wellbrook Court,  
 Giron, Cambridge, CB3 0NA  
 United Kingdom  
 Telephone (01223) 488000  
 www.aecom.com

Drawing Number  
**EN010106/APP/2.6**

Rev  
**1**

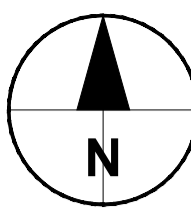
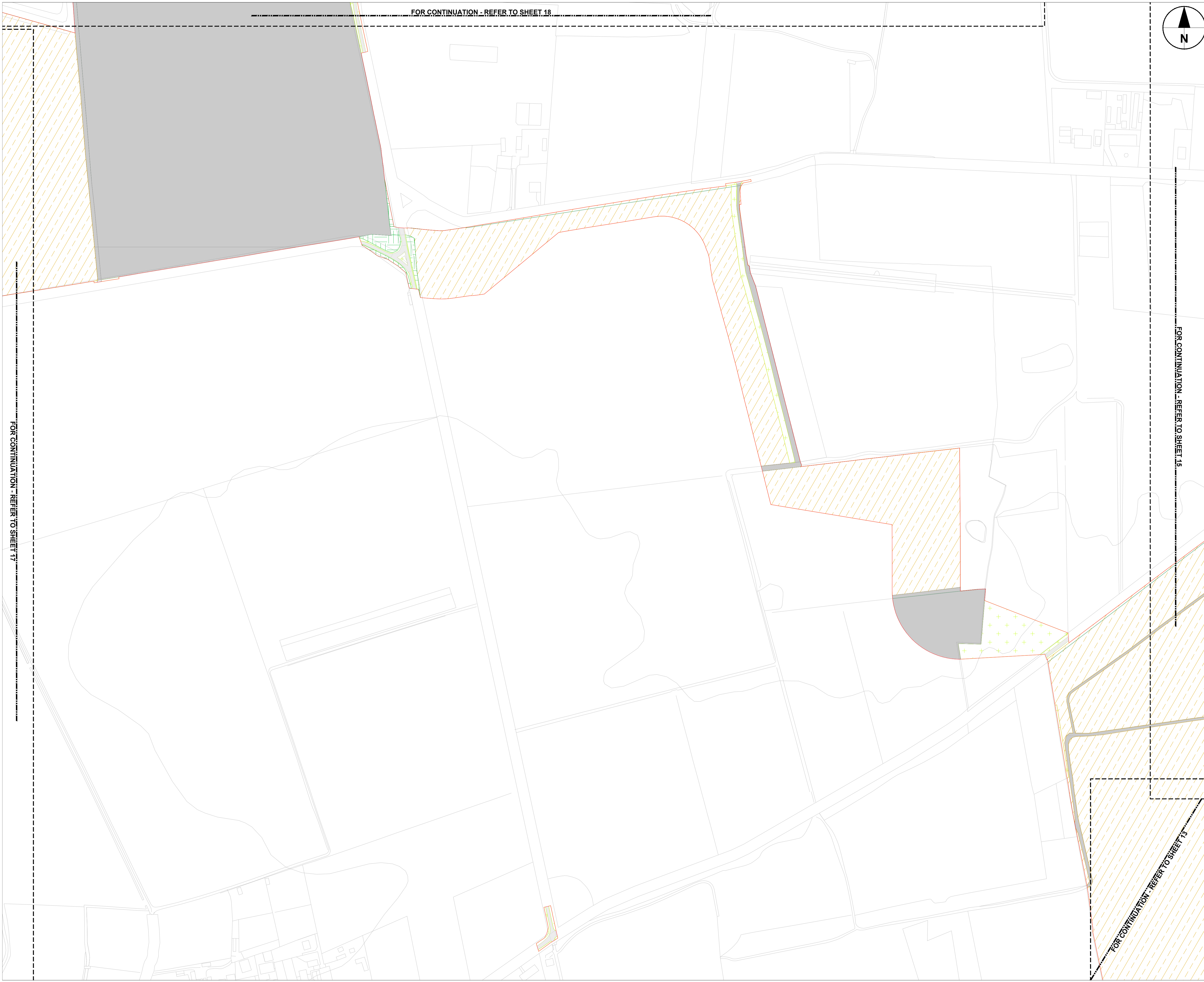


FOR CONTINUATION - REFER TO SHEET 16

FOR CONTINUATION - REFER TO SHEET 14

FOR CONTINUATION - REFER TO SHEET 13





**KEY:**

- Order limits
- Protected road verge
- Ancient Woodland
- County Wildlife Site
- Local Nature Reserve
- National Nature Reserve
- Site of Scientific Interest
- Special Areas of Conservation
- Ramsar
- Local Geological Sites
- Special Protection Areas
- Woodland
- Scrubland
- Grassland
- Ruderal
- Running water
- Standing water
- Arable
- Private/Garden
- Hedge and trees
- Fence
- Hard Ground
- Bare Ground
- Buildings
- Dry Ditch

**Notes:**  
 No sites of landscape importance have been identified in the relevant study areas set out in the Environmental Statement.  
 Further information on statutory and non-statutory sites and features of nature conservation is also included in the Environmental Statement Figures [EN10106/APP6/3].

Copyright:  
 Contains OS data © Crown copyright and database right 2021  
 Contains public sector information licensed under the Open Government Licence v3.0  
 NOTE:  
 Document Reference: EN10106/APP/2.6  
 APPF Regulation: 5(2)(l)

Purpose of Issue  
**FOR DCO SUBMISSION**

Client  
**SUNNICA LTD**



Drawing Title  
**STATUTORY AND NON-STATUTORY SITES OR FEATURES OF NATURE CONSERVATION, HABITATS OF PROTECTED SPECIES AND IMPORTANT HABITATS PLAN. SHEET 16 OF 24**

Drawn <b>LE</b>	Checked <b>AD</b>	Approved <b>NC</b>	Date <b>25/08/22</b>
--------------------	----------------------	-----------------------	-------------------------

AECOM Internal Project No.  
**60589004**      Scale @ A3  
**1:2500**

THIS DOCUMENT HAS BEEN PREPARED PURSUANT TO AND SUBJECT TO THE TERMS OF AECOM'S APPOINTMENT BY ITS CLIENT. AECOM ACCEPTS NO LIABILITY FOR ANY USE OF THIS DOCUMENT OTHER THAN BY ITS ORIGINAL CLIENT OR FOLLOWING AECOM'S EXPRESS AGREEMENT TO SUCH USE, AND ONLY FOR THE PURPOSES FOR WHICH IT WAS PREPARED AND PROVIDED.

AECOM  
 Unit 1 Wellbrook Court,  
 Gilton,  
 Cambridge, CB3 0NA  
 United Kingdom  
 Telephone (01223) 488000  
 www.aecom.com

Drawing Number  
**EN010106/APP/2.6**      Rev  
**1**

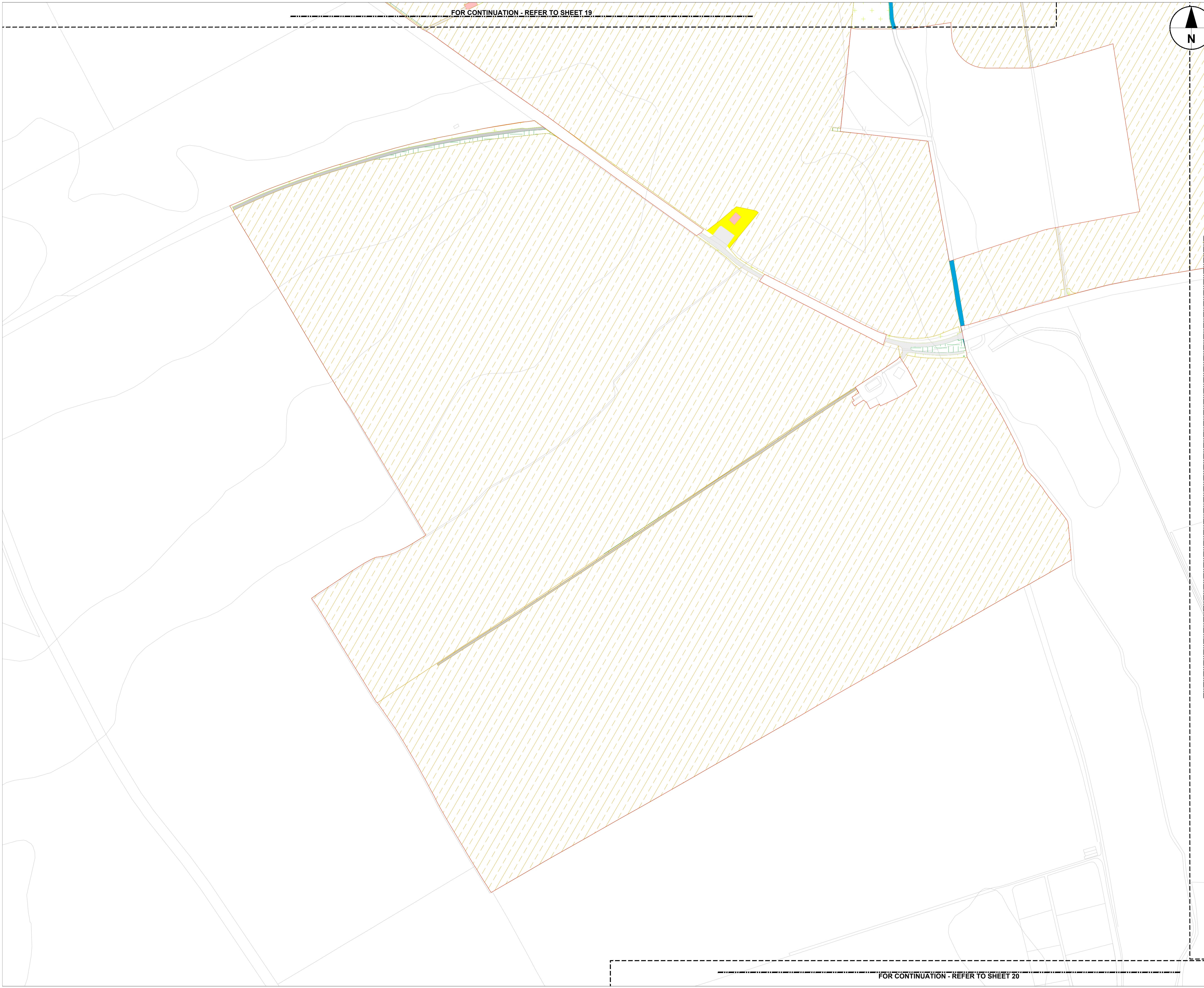
FOR CONTINUATION - REFER TO SHEET 17

FOR CONTINUATION - REFER TO SHEET 18

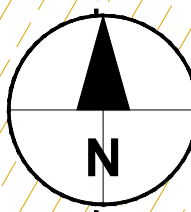
FOR CONTINUATION - REFER TO SHEET 15

FOR CONTINUATION - REFER TO SHEET 13





FOR CONTINUATION - REFER TO SHEET 19



**KEY:**

- Order limits
- Protected road verge
- Ancient Woodland
- County Wildlife Site
- Local Nature Reserve
- National Nature Reserve
- Site of Scientific Interest
- Special Areas of Conservation
- Ramsar
- Local Geological Sites
- Special Protection Areas
- Woodland
- Scrubland
- Grassland
- Ruderal
- Running water
- Standing water
- Arable
- Private/Garden
- Hedge and trees
- Fence
- Hard Ground
- Bare Ground
- Buildings
- Dry Ditch

**Notes:**

No sites of landscape importance have been identified in the relevant study areas set out in the Environmental Statement.  
 Further information on statutory and non-statutory sites and features of nature conservation is also included in the Environmental Statement Figures [EN10106/APP6/3].

Copyright:  
 Contains OS data © Crown copyright and database right 2021  
 Contains public sector information licensed under the Open Government Licence v3.0

NOTE:  
 Document Reference: EN010106/APP/2.6  
 APPF Regulation: 5(2)(l)

FOR CONTINUATION - REFER TO SHEET 16

Purpose of Issue  
**FOR DCO SUBMISSION**

Client  
**SUNNICA LTD**



Drawing Title  
**STATUTORY AND NON-STATUTORY SITES OR FEATURES OF NATURE CONSERVATION, HABITATS OF PROTECTED SPECIES AND IMPORTANT HABITATS PLAN. SHEET 17 OF 24**

Drawn	Checked	Approved	Date
LE	AD	NC	25/08/22

AECOM Internal Project No. **60589004** Scale @ A3 **1:2500**

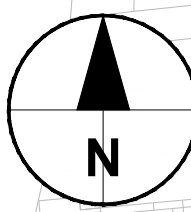
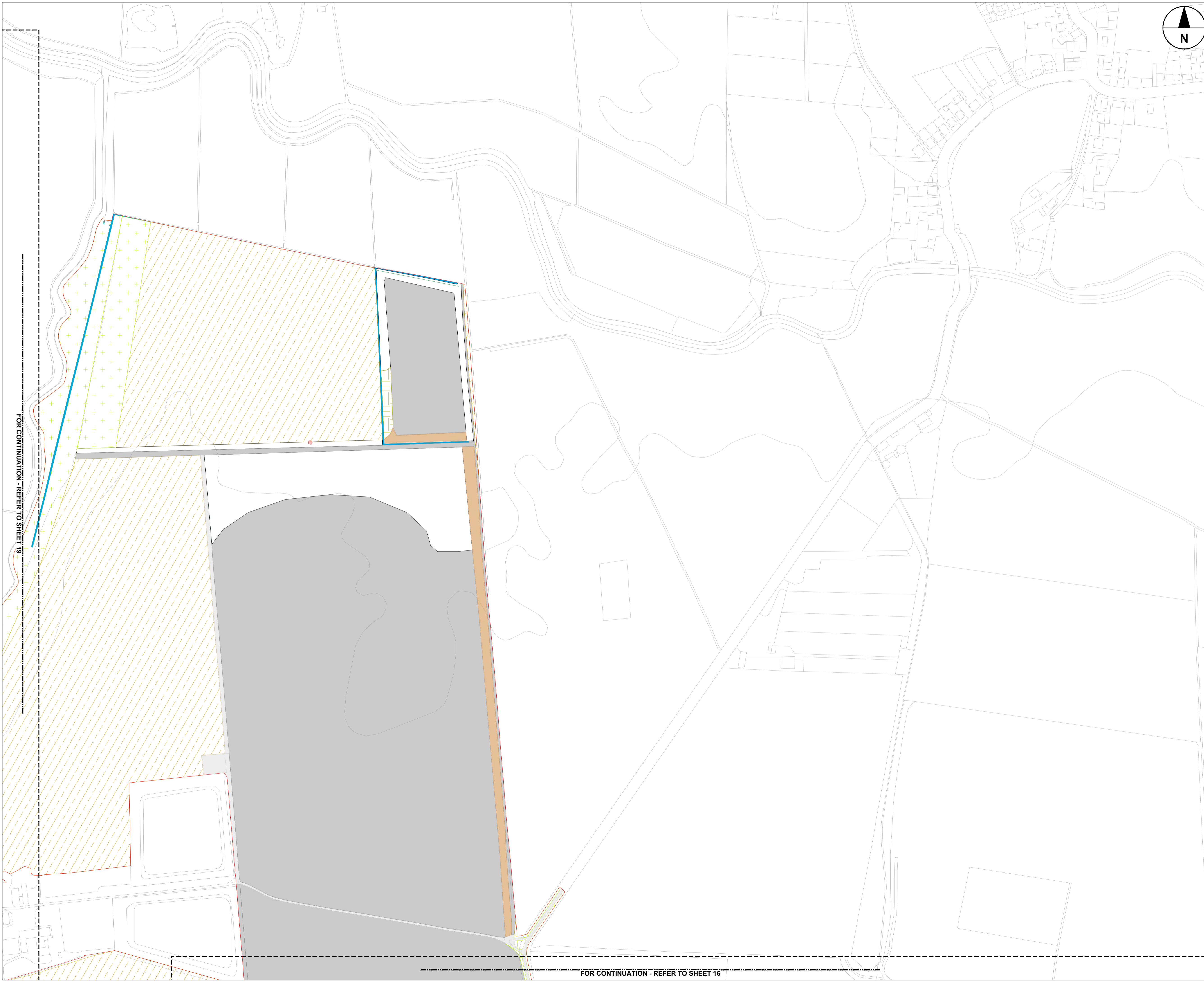
THIS DOCUMENT HAS BEEN PREPARED PURSUANT TO AND SUBJECT TO THE TERMS OF AECOM'S APPOINTMENT BY ITS CLIENT. AECOM ACCEPTS NO LIABILITY FOR ANY USE OF THIS DOCUMENT OTHER THAN BY ITS ORIGINAL CLIENT OR FOLLOWING AECOM'S EXPRESS AGREEMENT TO SUCH USE, AND ONLY FOR THE PURPOSES FOR WHICH IT WAS PREPARED AND PROVIDED.

AECOM  
 Unit 1 Wellbrook Court,  
 Gilton,  
 Cambridge, CB3 0NA  
 United Kingdom  
 Telephone (01223) 488000  
 www.aecom.com

Drawing Number **EN010106/APP/2.6** Rev **1**

FOR CONTINUATION - REFER TO SHEET 20





**KEY:**

- Order limits
- Protected road verge
- Ancient Woodland
- County Wildlife Site
- Local Nature Reserve
- National Nature Reserve
- Site of Scientific Interest
- Special Areas of Conservation
- Ramsar
- Local Geological Sites
- Special Protection Areas
- Woodland
- Scrubland
- Grassland
- Ruderal
- Running water
- Standing water
- Arable
- Private/Garden
- Hedge and trees
- Fence
- Hard Ground
- Bare Ground
- Buildings
- Dry Ditch

**Notes:**

No sites of landscape importance have been identified in the relevant study areas set out in the Environmental Statement.  
 Further information on statutory and non-statutory sites and features of nature conservation is also included in the Environmental Statement Figures [EN10106/APP6/3].

Copyright:  
 Contains OS data © Crown copyright and database right 2021  
 Contains public sector information licensed under the Open Government Licence v3.0

NOTE:  
 Document Reference: EN10106/APP/2.6  
 APPF Regulation: 5(2)(l)

Purpose of Issue  
**FOR DCO SUBMISSION**

Client  
**SUNNICA LTD**



Drawing Title  
**STATUTORY AND NON-STATUTORY SITES OR FEATURES OF NATURE CONSERVATION, HABITATS OF PROTECTED SPECIES AND IMPORTANT HABITATS PLAN. SHEET 18 OF 24**

Drawn <b>LE</b>	Checked <b>AD</b>	Approved <b>NC</b>	Date <b>25/08/22</b>
--------------------	----------------------	-----------------------	-------------------------

AECOM Internal Project No. **60589004**      Scale @ A3 **1:2500**

THIS DOCUMENT HAS BEEN PREPARED PURSUANT TO AND SUBJECT TO THE TERMS OF AECOM'S APPOINTMENT BY ITS CLIENT. AECOM ACCEPTS NO LIABILITY FOR ANY USE OF THIS DOCUMENT OTHER THAN BY ITS ORIGINAL CLIENT OR FOLLOWING AECOM'S EXPRESS AGREEMENT TO SUCH USE, AND ONLY FOR THE PURPOSES FOR WHICH IT WAS PREPARED AND PROVIDED.

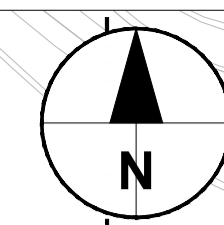
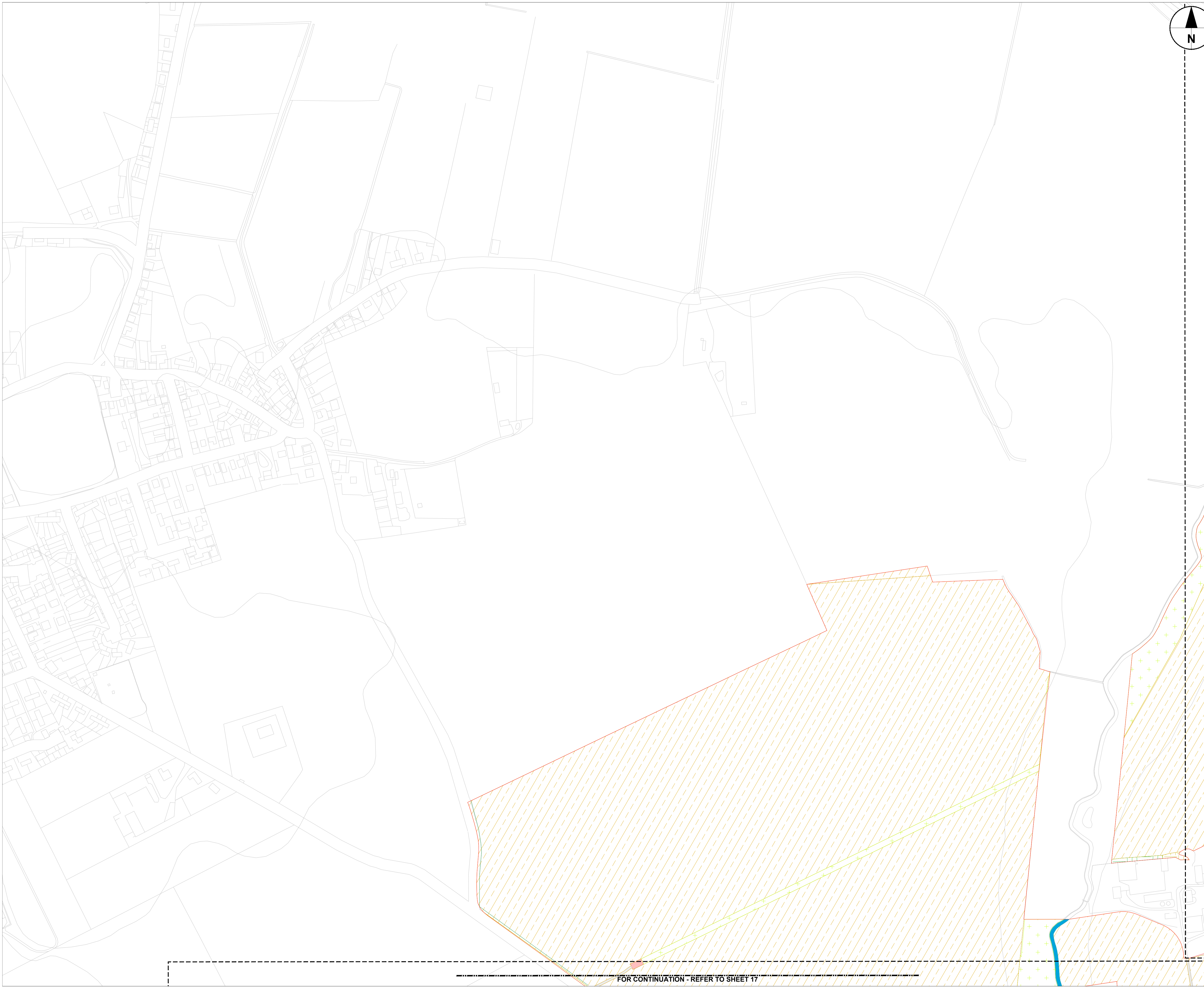
AECOM  
 Unit 1 Wellbrook Court,  
 Gilton,  
 Cambridge, CB3 0NA  
 United Kingdom  
 Telephone (01223) 488000  
 www.aecom.com

Drawing Number <b>EN010106/APP/2.6</b>	Rev <b>1</b>
---	-----------------

FOR CONTINUATION - REFER TO SHEET 18

FOR CONTINUATION - REFER TO SHEET 18





**KEY:**

- Order limits
- Protected road verge
- Ancient Woodland
- County Wildlife Site
- Local Nature Reserve
- National Nature Reserve
- Site of Scientific Interest
- Special Areas of Conservation
- Ramsar
- Local Geological Sites
- Special Protection Areas
- Woodland
- Scrubland
- Grassland
- Ruderal
- Running water
- Standing water
- Arable
- Private/Garden
- Hedge and trees
- Fence
- Hard Ground
- Bare Ground
- Buildings
- Dry Ditch

**Notes:**

No sites of landscape importance have been identified in the relevant study areas set out in the Environmental Statement.  
 Further information on statutory and non-statutory sites and features of nature conservation is also included in the Environmental Statement Figures [EN10106/APP6/3].

Copyright:  
 Contains OS data © Crown copyright and database right 2021  
 Contains public sector information licensed under the Open Government Licence v3.0

NOTE:  
 Document Reference: EN10106/APP/2.6  
 APP Regulation: 5(2)(l)

Purpose of Issue  
**FOR DCO SUBMISSION**

Client  
**SUNNICA LTD**



Drawing Title  
**STATUTORY AND NON-STATUTORY SITES OR FEATURES OF NATURE CONSERVATION, HABITATS OF PROTECTED SPECIES AND IMPORTANT HABITATS PLAN. SHEET 19 OF 24**

Drawn	Checked	Approved	Date
LE	AD	NC	25/08/22

AECOM Internal Project No. **60589004** Scale @ A3 **1:2500**

THIS DOCUMENT HAS BEEN PREPARED PURSUANT TO AND SUBJECT TO THE TERMS OF AECOM'S APPOINTMENT BY ITS CLIENT. AECOM ACCEPTS NO LIABILITY FOR ANY USE OF THIS DOCUMENT OTHER THAN BY ITS ORIGINAL CLIENT OR FOLLOWING AECOM'S EXPRESS AGREEMENT TO SUCH USE, AND ONLY FOR THE PURPOSES FOR WHICH IT WAS PREPARED AND PROVIDED.

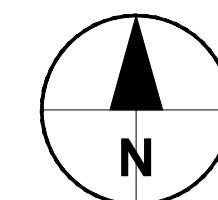
AECOM  
 Unit 1 Wellbrook Court,  
 Gilton,  
 Cambridge, CB3 0NA  
 United Kingdom  
 Telephone (01223) 488000  
 www.aecom.com

Drawing Number	Rev
EN010106/APP/2.6	1

FOR CONTINUATION - REFER TO SHEET 18

FOR CONTINUATION - REFER TO SHEET 17





KEY:

- Order limits
- Protected road verge
- Ancient Woodland
- County Wildlife Site
- Local Nature Reserve
- National Nature Reserve
- Site of Scientific Interest
- Special Areas of Conservation
- Ramsar
- Local Geological Sites
- Special Protection Areas
- Woodland
- Scrubland
- Grassland
- Ruderal
- Running water
- Standing water
- Arable
- Private/Garden
- Hedge and trees
- Fence
- Hard Ground
- Bare Ground
- Buildings
- Dry Ditch

Notes:

No sites of landscape importance have been identified in the relevant study areas set out in the Environmental Statement.

Further information on statutory and non-statutory sites and features of nature conservation is also included in the Environmental Statement Figures [EN10106/APP6/3].

Copyright:

Contains OS data © Crown copyright and database right 2021  
Contains public sector information licensed under the Open Government Licence v3.0

NOTE:

Document Reference: EN010106/APP/2.6  
APP Regulation: 5(2)(l)

Purpose of Issue

FOR DCO SUBMISSION

Client

SUNNICA LTD

Project Title



Drawing Title

STATUTORY AND NON-STATUTORY SITES OR FEATURES OF NATURE CONSERVATION, HABITATS OF PROTECTED SPECIES AND IMPORTANT HABITATS PLAN. SHEET 20 OF 24

Drawn	Checked	Approved	Date
LE	AD	NC	25/08/22

AECOM Internal Project No.	Scale @ A3
60589004	1:2500

THIS DOCUMENT HAS BEEN PREPARED PURSUANT TO AND SUBJECT TO THE TERMS OF AECOM'S APPOINTMENT BY ITS CLIENT. AECOM ACCEPTS NO LIABILITY FOR ANY USE OF THIS DOCUMENT OTHER THAN BY ITS ORIGINAL CLIENT OR FOLLOWING AECOM'S EXPRESS AGREEMENT TO SUCH USE, AND ONLY FOR THE PURPOSES FOR WHICH IT WAS PREPARED AND PROVIDED.

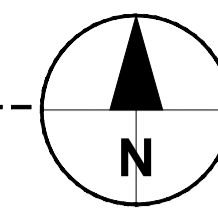
AECOM

Unit 1 Wellbrook Court,  
Girton,  
Cambridge, CB3 0NA  
United Kingdom  
Telephone (01223) 488000  
www.aecom.com

Drawing Number  
EN010106/APP/2.6

Rev  
1





KEY:

- Order limits
- Protected road verge
- Ancient Woodland
- County Wildlife Site
- Local Nature Reserve
- National Nature Reserve
- Site of Scientific Interest
- Special Areas of Conservation
- Ramsar
- Local Geological Sites
- Special Protection Areas
- Woodland
- Scrubland
- Grassland
- Ruderal
- Running water
- Standing water
- Arable
- Private/Garden
- Hedge and trees
- Fence
- Hard Ground
- Bare Ground
- Buildings
- Dry Ditch

Notes:

No sites of landscape importance have been identified in the relevant study areas set out in the Environmental Statement.

Further information on statutory and non-statutory sites and features of nature conservation is also included in the Environmental Statement Figures [EN10106/APP6/3].

Copyright:

Contains OS data © Crown copyright and database right 2021  
Contains public sector information licensed under the Open Government Licence v3.0

NOTE:

Document Reference: EN010106/APP/2.6  
APPF Regulation: 5(2)(l)

Purpose of Issue  
**FOR DCO SUBMISSION**

Client  
**SUNNICA LTD**



Drawing Title  
**STATUTORY AND NON-STATUTORY SITES OR FEATURES OF NATURE CONSERVATION, HABITATS OF PROTECTED SPECIES AND IMPORTANT HABITATS PLAN. SHEET 21 OF 24**

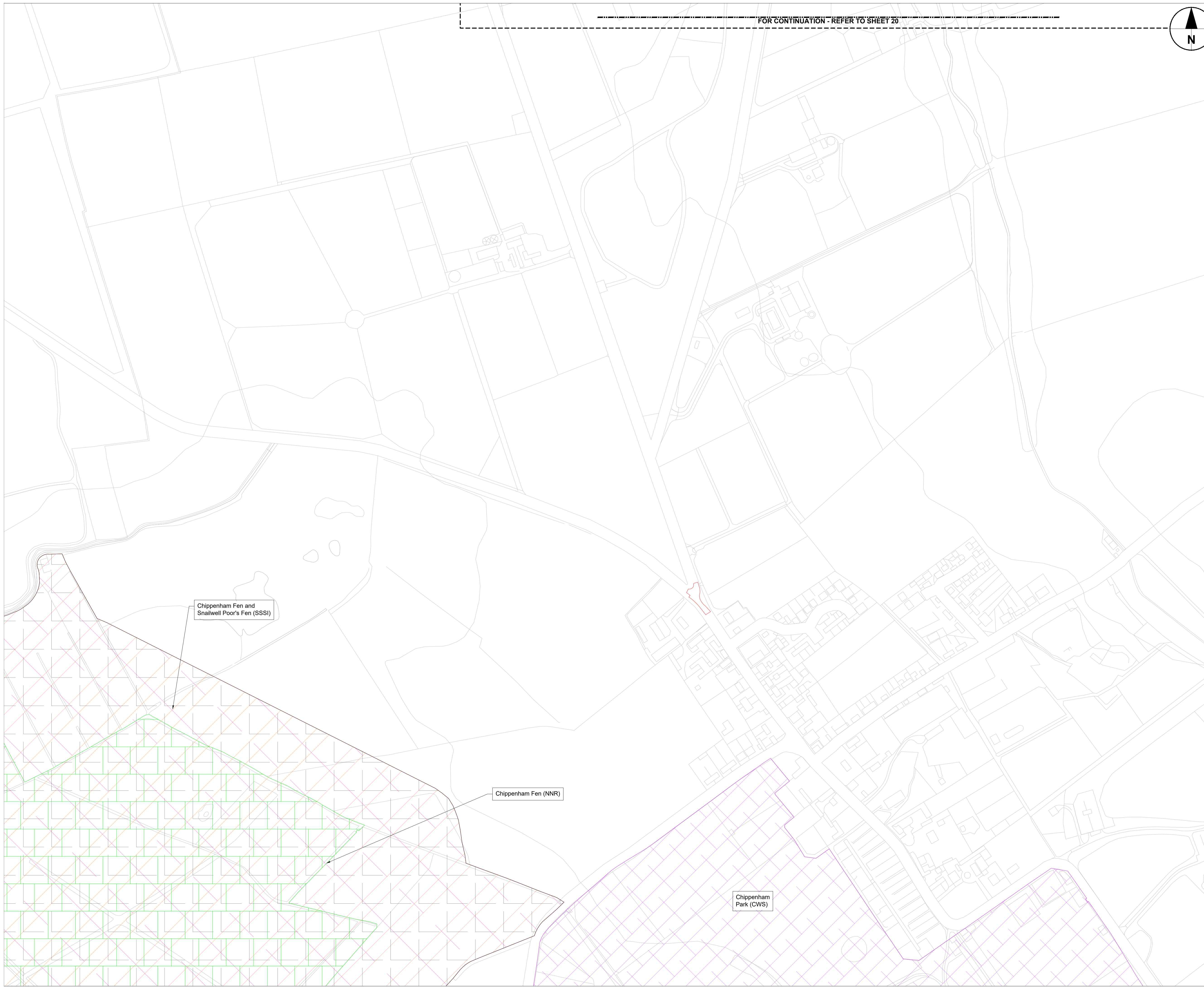
Drawn	Checked	Approved	Date
LE	AD	NC	25/08/22

AECOM Internal Project No.	Scale @ A3
60589004	1:2500

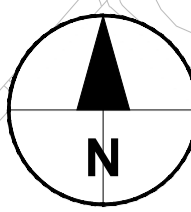
THIS DOCUMENT HAS BEEN PREPARED PURSUANT TO AND SUBJECT TO THE TERMS OF AECOM'S APPOINTMENT BY ITS CLIENT. AECOM ACCEPTS NO LIABILITY FOR ANY USE OF THIS DOCUMENT OTHER THAN BY ITS ORIGINAL CLIENT OR FOLLOWING AECOM'S EXPRESS AGREEMENT TO SUCH USE, AND ONLY FOR THE PURPOSES FOR WHICH IT WAS PREPARED AND PROVIDED.

AECOM  
Unit 1 Wellbrook Court,  
Girton,  
Cambridge, CB3 0NA  
United Kingdom  
Telephone (01223) 488000  
www.aecom.com

Drawing Number	Rev
EN010106/APP/2.6	1







Snailwell (S of the stud to the railway) (PRV)

**KEY:**

- Order limits
- Protected road verge
- Ancient Woodland
- County Wildlife Site
- Local Nature Reserve
- National Nature Reserve
- Site of Scientific Interest
- Special Areas of Conservation
- Ramsar
- Local Geological Sites
- Special Protection Areas
- Woodland
- Scrubland
- Grassland
- Ruderal
- Running water
- Standing water
- Arable
- Private/Garden
- Hedge and trees
- Fence
- Hard Ground
- Bare Ground
- Buildings
- Dry Ditch

**Notes:**

No sites of landscape importance have been identified in the relevant study areas set out in the Environmental Statement.  
Further information on statutory and non-statutory sites and features of nature conservation is also included in the Environmental Statement Figures [EN10106/APP6/3].

Copyright:  
Contains OS data © Crown copyright and database right 2021  
Contains public sector information licensed under the Open Government Licence v3.0

NOTE:  
Document Reference: EN010106/APP/2.6  
APPF Regulation: 5(2)(i)

Purpose of Issue  
**FOR DCO SUBMISSION**

Client  
**SUNNICA LTD**



Drawing Title  
**STATUTORY AND NON-STATUTORY SITES OR FEATURES OF NATURE CONSERVATION, HABITATS OF PROTECTED SPECIES AND IMPORTANT HABITATS PLAN. SHEET 22 OF 24**

Drawn	Checked	Approved	Date
LE	AD	NC	25/08/22

AECOM Internal Project No. **60589004** Scale @ A3 **1:2500**

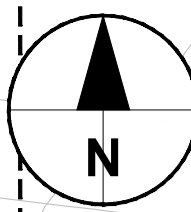
THIS DOCUMENT HAS BEEN PREPARED PURSUANT TO AND SUBJECT TO THE TERMS OF AECOM'S APPOINTMENT BY ITS CLIENT. AECOM ACCEPTS NO LIABILITY FOR ANY USE OF THIS DOCUMENT OTHER THAN BY ITS ORIGINAL CLIENT OR FOLLOWING AECOM'S EXPRESS AGREEMENT TO SUCH USE, AND ONLY FOR THE PURPOSES FOR WHICH IT WAS PREPARED AND PROVIDED.

AECOM  
Unit 1 Wellbrook Court,  
Gilton,  
Cambridge, CB3 0NA  
United Kingdom  
Telephone (01223) 488000  
www.aecom.com

Drawing Number	Rev
EN010106/APP/2.6	1

FOR CONTINUATION - REFER TO SHEET 23





FOR CONTINUATION - REFER TO SHEET 22

**KEY:**

- Order limits
- Protected road verge
- Ancient Woodland
- County Wildlife Site
- Local Nature Reserve
- National Nature Reserve
- Site of Scientific Interest
- Special Areas of Conservation
- Ramsar
- Local Geological Sites
- Special Protection Areas
- Woodland
- Scrubland
- Grassland
- Ruderal
- Running water
- Standing water
- Arable
- Private/Garden
- Hedge and trees
- Fence
- Hard Ground
- Bare Ground
- Buildings
- Dry Ditch

**Notes:**

No sites of landscape importance have been identified in the relevant study areas set out in the Environmental Statement.  
 Further information on statutory and non-statutory sites and features of nature conservation is also included in the Environmental Statement Figures [EN10106/APP6/3].

Copyright:  
 Contains OS data © Crown copyright and database right 2021  
 Contains public sector information licensed under the Open Government Licence v3.0

NOTE:  
 Document Reference: EN10106/APP/2.6  
 APPF Regulation: 5(2)(l)

Purpose of Issue  
**FOR DCO SUBMISSION**

Client  
**SUNNICA LTD**



Drawing Title  
**STATUTORY AND NON-STATUTORY SITES OR FEATURES OF NATURE CONSERVATION, HABITATS OF PROTECTED SPECIES AND IMPORTANT HABITATS PLAN. SHEET 23 OF 24**

Drawn	Checked	Approved	Date
LE	AD	NC	25/08/22

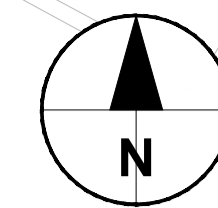
AECOM Internal Project No. 60589004 Scale @ A3 1:2500

THIS DOCUMENT HAS BEEN PREPARED PURSUANT TO AND SUBJECT TO THE TERMS OF AECOM'S APPOINTMENT BY ITS CLIENT. AECOM ACCEPTS NO LIABILITY FOR ANY USE OF THIS DOCUMENT OTHER THAN BY ITS ORIGINAL CLIENT OR FOLLOWING AECOM'S EXPRESS AGREEMENT TO SUCH USE, AND ONLY FOR THE PURPOSES FOR WHICH IT WAS PREPARED AND PROVIDED.


























AECOM  
 Unit 1 Wellbrook Court,  
 Gilton,  
 Cambridge, CB3 0NA  
 United Kingdom  
 Telephone (01223) 488000  
 www.aecom.com

Drawing Number	Rev
EN010106/APP/2.6	1





KEY:

-  Order limits
-  Protected road verge
-  Ancient Woodland
-  County Wildlife Site
-  Local Nature Reserve
-  National Nature Reserve
-  Site of Scientific Interest
-  Special Areas of Conservation
-  Ramsar
-  Local Geological Sites
-  Special Protection Areas
-  Woodland
-  Scrubland
-  Grassland
-  Ruderal
-  Running water
-  Standing water
-  Arable
-  Private/Garden
-  Hedge and trees
-  Fence
-  Hard Ground
-  Bare Ground
-  Buildings
-  Dry Ditch

Notes:

No sites of landscape importance have been identified in the relevant study areas set out in the Environmental Statement.

Further information on statutory and non-statutory sites and features of nature conservation is also included in the Environmental Statement Figures [EN10106/APP6/3].

Copyright:  
Contains OS data © Crown copyright and database right 2021  
Contains public sector information licensed under the Open Government Licence v3.0

NOTE:  
Document Reference: EN010106/APP/2.6  
APP Regulation: 5(2)(l)

Purpose of Issue  
**FOR DCO SUBMISSION**

Client  
**SUNNICA LTD**



Drawing Title  
**STATUTORY AND NON-STATUTORY SITES OR FEATURES OF NATURE CONSERVATION, HABITATS OF PROTECTED SPECIES AND IMPORTANT HABITATS PLAN. SHEET 24 OF 24**

Drawn	Checked	Approved	Date
LE	AD	NC	25/08/22

AECOM Internal Project No.	Scale @ A3
60589004	1:2500

THIS DOCUMENT HAS BEEN PREPARED PURSUANT TO AND SUBJECT TO THE TERMS OF AECOM'S APPOINTMENT BY ITS CLIENT. AECOM ACCEPTS NO LIABILITY FOR ANY USE OF THIS DOCUMENT OTHER THAN BY ITS ORIGINAL CLIENT OR FOLLOWING AECOM'S EXPRESS AGREEMENT TO SUCH USE, AND ONLY FOR THE PURPOSES FOR WHICH IT WAS PREPARED AND PROVIDED.

AECOM  
Unit 1 Wellbrook Court,  
Girton,  
Cambridge, CB3 0NA  
United Kingdom  
Telephone (01223) 488000  
www.aecom.com

Drawing Number  
**EN010106/APP/2.6**

Rev  
**1**

Spring Close (CWS)

Paulines's Swamp (CWS)

Burwell Disused Railway (CWS)

